

+NOTICE!!

These documents have been scanned!

Do not place un-scanned documents beneath this notice!

Do not remove this notice from this file!

GPO Jacket No. 560-102
Print Order 61540
Rise Business Services, LLC
Job=AZ15 8/2/2019



Box Number= AZ15213



Claim Begin-End: AMC173593-AMC174164

1 Initial Receipt



AZ15213-4

AMC164727-AMC164418

**NO
DOCUMENTS
FOUND**

NO DOCUMENTS FOUND
NO DOCUMENTS FOUND

NOTICE!!

These documents have been scanned!

Do not place un-scanned documents beneath this notice!

Do not remove this notice from this file!

GPO Jacket No. 560-102
Print Order 61540
Rise Business Services, LLC
Job=AZ15 8/2/2019



Box Number= AZ15213



Claim Begin-End: AMC173593-AMC174164

2 Correspondence



AZ15213-4

AMC164727-AMC164418

**NO
DOCUMENTS
FOUND**

NO DOCUMENTS FOUND
NO DOCUMENTS FOUND

NOTICE!!

These documents have been scanned!

Do not place un-scanned documents beneath this notice!

Do not remove this notice from this file!

GPO Jacket No. 560-102
Print Order 61540
Rise Business Services, LLC
Job=AZ15 8/2/2019



Box Number= AZ15213



Claim Begin-End: AMC173593-AMC174164

3 Transfers



AZ15213-4

AMC164727-AMC164418

**NO
DOCUMENTS
FOUND**

NO DOCUMENTS FOUND
NO DOCUMENTS FOUND

NOTICE!!

These documents have been scanned!

Do not place un-scanned documents beneath this notice!

Do not remove this notice from this file!

GPO Jacket No. 560-102
Print Order 61540
Rise Business Services, LLC
Job=AZ15 8/2/2019



Box Number= AZ15213



Claim Begin-End: AMC173593-AMC174164

4 Annual Filings



AZ15213-4

AMC164727-AMC164418

**NO
DOCUMENTS
FOUND**

NO DOCUMENTS FOUND
NO DOCUMENTS FOUND

NOTICE!!

These documents have been scanned!

Do not place un-scanned documents beneath this notice!

Do not remove this notice from this file!

GPO Jacket No. 560-102
Print Order 61540
Rise Business Services, LLC
Job=AZ15 8/2/2019




Box Number= AZ15213



Claim Begin-End: AMC173593-AMC174164

5 Miscellaneous



AZ15213-4

AMC164727-AMC164418

**NO
DOCUMENTS
FOUND**

NO DOCUMENTS FOUND
NO DOCUMENTS FOUND

NOTICE!!

These documents have been scanned!

Do not place un-scanned documents beneath this notice!

Do not remove this notice from this file!

GPO Jacket No. 560-102
Print Order 61540
Rise Business Services, LLC
Job=AZ15 8/2/2019



Box Number= AZ15213



Claim Begin-End: AMC173593-AMC174164

6 Location Notices-Amendments and Supporting Documents



AZ15213-4

AMC164727-AMC164418

NOTICE AND CERTIFICATE OF LOCATION -

LODE MINING CLAIM
PATHFINDER MINES CORPORATION
EXPLORATION & DEVELOPMENT
2441 PECK AVE.
P. O. BOX 1802
RIVERTON, WY 82501

Notice is Hereby Given that:

- 1) The name of this claim is Meggs 56 a lode mining claim.
- 2) The name and post office address of the locator is:
Pathfinder Mines Corporation
5400 Corona, N.E.
Suite 10
Albuquerque, New Mexico 87108
- 3) The date of this location is the 18 day of APRIL 1982 on which date the notice of location was posted on the claim.
- 4) The locator does hereby locate and claim 1500 linear feet vein or lode, together with 300 feet in width on each side of the center line of this claim.
- 5) The general course of the vein or lode is in a North and South direction. The location monument lies within the boundaries of this claim at Corner # 1 the NW corner, and lies on the North end of this claim, and is 1500 feet from the opposite end of this claim.
- 6) The claim is situated in the SW quarter of section 2, T. 28N R. 6E, G & SR Base & Meridian, in the unknown Mining District, County of Coconino, State of Arizona.

The boundaries of this claim can be traced:

Beginning at the North end center monument, and running
thence West 300 feet to NW corner monument No. 1;
thence South 1500 feet to SW corner monument No. 2;
thence East 300 feet to South end center monument;
thence East 300 feet to SE corner monument No. 3;
thence North 1500 feet to NE corner monument No. 4;
thence West 300 feet to the point of beginning.

- 7) All dips, variations, spurs, angles, and all veins, ledges, or deposits within the lines of this claim, together with all water and timber and any other rights appurtenant, allowed by the laws of the State or of the United States, are hereby claimed from the effective date of this location.

- 8) Tie: Corner No. 1 of this claim is located 4500' ft
SOUTH AND 4800' ft EAST

from the SW corner of Section 34 T. 29N,
R. 6E, G&SR, BM.

Locator: PATHFINDER MINES CORPORATION

By: [Signature]
Agent

RECEIVED
B.L.M. AZ STATE OFFICE

JUN 22 1982

07:45 A.M.
PHOENIX, ARIZONA

A MT 173849

NOTICE AND CERTIFICATE OF LOCATION - LODE MINING CLAIM
PATHFINDER MINES CORPORATION
EXPLORATION & DEVELOPMENT
2441 PECK AVE.
P.O. BOX 1802
RIVERTON, WY 82501

Notice is Hereby Given that:

- 1) The name of this claim is Bugs 57, a lode mining claim.
- 2) The name and post office address of the locator is:

Pathfinder Mines Corporation ~~550 California Street~~
~~5900 Levee Rd. #10~~ ~~San Francisco, California 94104~~
~~41100 Levee Rd. #10~~
- 3) The date of this location is the 18 day of April, 1982, on which date the notice of location was posted on the claim.
- 4) The locator does hereby locate and claim 1500 linear feet vein or lode, together with 300 feet in width on each side of the center line of this claim.
- 5) The general course of the vein or lode is in a North and South direction. The location monument lies within the boundaries of this claim at Corner # 4 the SW corner, and lies on the South end of this claim, and is 1500 feet from the opposite end of this claim.
- 6) The claim is situated in the SW quarter of Section 2, T. 28 N. R. 6E G & SR Meridian, in the Union Mining District, County of Coconino, State of Arizona.

The boundaries of this claim can be traced:

Beginning at the South end center monument, and running

thence East 300 feet to SE corner monument No. 1;

thence North 1500 feet to NE corner monument No. 2;

thence West 300 feet to North end center monument;

thence West 300 feet to NW corner monument No. 3;

thence South 1500 feet to SW corner monument No. 4;

thence East 300 feet to the point of beginning.

- 7) All dips, variations, spurs, angles, and all veins, ledges, or deposits within the lines of this claim, together with all water and timber and any other rights appurtenant, allowed by the laws of the State or of the United States, are hereby claimed from the effective date of this location.

- 8) Tie: Corner No. 4 of this claim is located 450' South
5900' East

from the SW corner of Section 34 T. 29 N.,
R. 6E .., G&SR, M.

Locator: PATHFINDER MINES CORPORATION

By: [Signature]
Agent

RECEIVED
B.L.M. AZ STATE OFFICE

JUN 22 1982

07:45 A.M.
PHOENIX, ARIZONA

A ML 173850

NOTICE AND CERTIFICATE OF LOCATION - LODE MINING CLAIM

PATHFINDER MINES CORPORATION
EXPLORATION & DEVELOPMENT
2441 PECK AVE.

Notice is Hereby Given that:

- 1) The name of this claim is Muggs 58 River WY 82501 claim.
- 2) The name and post office address of the locator is:
 Pathfinder Mines Corporation 550 California Street
San Francisco, California 94104
- 3) The date of this location is the 19 day of April, 1982, on which date the notice of location was posted on the claim.
- 4) The locator does hereby locate and claim 1500 linear feet vein or lode, together with 300 feet in width on each side of the center line of this claim.
- 5) The general course of the vein or lode is in a North and South direction. The location monument lies within the boundaries of this claim at Corner # 1 the NW corner, and lies on the North end of this claim, and is 1500 feet from the opposite end of this claim.
- 6) The claim is situated in the SW quarter of Section 11, T. 28 N. R. 6E G & SR Meridian, in the UNKNOWN Mining District, County of Coconino, State of Arizona.

The boundaries of this claim can be traced:

Beginning at the North end center monument, and running

thence West 300 feet to NW corner monument No. 1;

thence South 1500 feet to SW corner monument No. 2;

thence East 300 feet to South end center monument;

thence East 300 feet to SE corner monument No. 3;

thence North 1500 feet to NE corner monument No. 4;

thence West 300 feet to the point of beginning.

- 7) All dips, variations, spurs, angles, and all veins, ledges, or deposits within the lines of this claim, together with all water and timber and any other rights appurtenant, allowed by the laws of the State or of the United States, are hereby claimed from the effective date of this location.

- 8) Tie: Corner No. 1 of this claim is located 5400 feet
EAST 4500 feet south

from the SW corner of Section 34 T. 28 N.,
 R. 6E .., G&SR, M.

Locator: PATHFINDER MINES CORPORATION

By: [Signature]
 Agent

RECEIVED
 B.L.M. AZ STATE OFFICE

JUN 22 1982

07:45 A.M.
 PHOENIX, ARIZONA

A MC 173851

NOTICE AND CERTIFICATE OF LOCATION - LODE

MINING CLAIM
PATHFINDER MINES CORPORATION
EXPLORATION & DEVELOPMENT
2441 PECK AVE.
P. O. BOX 1802
RIVERTON, WY 82501

Notice is Hereby Given that:

- 1) The name of this claim is Mugger, a lode mining claim.
2) The name and post office address of the locator is:

Pathfinder Mines Corporation
~~540 California Street~~
~~San Francisco, California 94104~~

- 3) The date of this location is the 18 day of April, 1982, on which date the notice of location was posted on the claim.
4) The locator does hereby locate and claim 1500 linear feet vein or lode, together with 300 feet in width on each side of the center line of this claim.
5) The general course of the vein or lode is in a North South direction. The location monument lies within the boundaries of this claim at Corner # 4 the SW corner, and lies on the South end of this claim, and is 1500 feet from the opposite end of this claim.
6) The claim is situated in the SW quarter of Section 2, T. 28 N. R. 6E G & SR Meridian, in the Unknown Mining District, County of Coconino, State of Arizona.

The boundaries of this claim can be traced:

Beginning at the South end center monument, and running

thence East 300 feet to SE corner monument No. 1;

thence North 1500 feet to NE corner monument No. 2;

thence West 300 feet to North end center monument;

thence West 300 feet to NW corner monument No. 3;

thence South 1500 feet to SW corner monument No. 4;

thence East 300 feet to the point of beginning.

- 7) All dips, variations, spurs, angles, and all veins, ledges, or deposits within the lines of this claim, together with all water and timber and any other rights appurtenant, allowed by the laws of the State or of the United States, are hereby claimed from the effective date of this location.

- 8) Tie: Corner No. 4 of this claim is located 4500'S
± 6000'E

from the SW corner of Section 39 T. 29 N.,
R. 6E ., G&SR, M.

Locator: PATHFINDER MINES CORPORATION

By: [Signature]
Agent

RECEIVED
B.L.M. AZ STATE OFFICE

JUN 22 1982

07:45 A.M.
PHOENIX, ARIZONA

A MC 173852

NOTICE AND CERTIFICATE OF LOCATION - LODE MINING CLAIM

PATHFINDER MINES CORPORATION
EXPLORATION & DEVELOPMENT
2441 PECK AVE.
P. O. BOX 1802
RIVERTON, WY. 82501

Notice is Hereby Given that:

- 1) The name of this claim is Myggs 60, a lode mining claim.
- 2) The name and post office address of the locator is:
 Pathfinder Mines Corporation
~~550 California Street~~
~~San Francisco, California 94104~~
540 CHAMPA NE #10
ABQ NMEX 87108
- 3) The date of this location is the 18 day of APRIL, 1982, on which date the notice of location was posted on the claim.
- 4) The locator does hereby locate and claim 1500 linear feet vein or lode, together with 300 feet in width on each side of the center line of this claim.
- 5) The general course of the vein or lode is in a North and South direction. The location monument lies within the boundaries of this claim at Corner # 1 the NW corner, and lies on the North end of this claim, and is 1500 feet from the opposite end of this claim.
- 6) The claim is situated in the SW quarter of Section 11, T. 28 N. R. 6E G & SR Meridian, in the Unknown Mining District, County of Coconino, State of Arizona.

The boundaries of this claim can be traced:

Beginning at the North end center monument, and running

thence West 300 feet to NW corner monument No. 1;

thence South 1500 feet to SW corner monument No. 2;

thence East 300 feet to South end center monument;

thence East 300 feet to SE corner monument No. 3;

thence North 1500 feet to NE corner monument No. 4;

thence West 300 feet to the point of beginning.

- 7) All dips, variations, spurs, angles, and all veins, ledges, or deposits within the lines of this claim, together with all water and timber and any other rights appurtenant, allowed by the laws of the State or of the United States, are hereby claimed from the effective date of this location.

- 8) Tie: Corner No. 1 of this claim is located 6000 feet
EAST AND, 4500 feet SOUTH

from the SW corner of Section 34 T. 28 N.,
 R. 6E .., G&SR, M.

Locator: ~~PATHFINDER MINES CORPORATION~~

By: [Signature]

Agent

RECEIVED
BLM. AZ STATE OFFICE

JUN 22 1982

07:45 A.M.
PHOENIX, ARIZONA

A MC 173853

NOTICE AND CERTIFICATE OF LOCATION - LODE MINING CLAIM
PATHFINDER MINES CORPORATION
EXPLORATION & DEVELOPMENT
2441 PECK AVE.
P. O. BOX 1802

Notice is Hereby Given that:

- 1) The name of this claim is Muggel, a lode mining claim.
- 2) The name and post office address of the locator is:
Pathfinder Mines Corporation, 550 California Street
San Francisco, California 94104
- 3) The date of this location is the 18 day of April, 1982, on which date the notice of location was posted on the claim.
- 4) The locator does hereby locate and claim 1500 linear feet vein or lode, together with 300 feet in width on each side of the center line of this claim.
- 5) The general course of the vein or lode is in a North and South direction. The location monument lies within the boundaries of this claim at Corner # 4 the SW corner, and lies on the South end of this claim, and is 1500 feet from the opposite end of this claim.
- 6) The claim is situated in the SE & SW quarter of Section 2, T. 28 N. R. 4 E. G & SR Meridian, in the un Mining District, County of Coconino, State of Arizona.

The boundaries of this claim can be traced:

Beginning at the South end center monument, and running
thence East 300 feet to SE corner monument No. 1;
thence North 1500 feet to NE corner monument No. 2;
thence West 300 feet to North end center monument;
thence West 300 feet to NW corner monument No. 3;
thence South 1500 feet to SW corner monument No. 4;
thence East 300 feet to the point of beginning.

- 7) All dips, variations, spurs, angles, and all veins, ledges, or deposits within the lines of this claim, together with all water and timber and any other rights appurtenant, allowed by the laws of the State or of the United States, are hereby claimed from the effective date of this location.

- 8) Tie: Corner No. 4 of this claim is located 4500' S
7 6600' E

from the SW corner of Section 34 T. 29 N.,
R. 6 E .., G&SR, M.

Locator: PATHFINDER MINES CORPORATION

By: [Signature]
Agent

RECEIVED
B.L.M. AZ STATE OFFICE

JUN 22 1982

07:45 A.M.
PHOENIX, ARIZONA

A MC 173854

NOTICE AND CERTIFICATE OF LOCATION - LODE MINING CLAIM

PATHFINDER MINES CORPORATION
EXPLORATION & DEVELOPMENT
2441 PECK AVE.
P. O. BOX 1802

Notice is Hereby Given that:

- 1) The name of this claim is Muygs 62, a lode mining claim.
- 2) The name and post office address of the locator is:

Pathfinder Mines Corporation ~~550 California Street~~
540 Chama Ave #1 ~~San Francisco, California 94104~~
also mex 0708

- 3) The date of this location is the 18 day of April, 1982 on which date the notice of location was posted on the claim.
- 4) The locator does hereby locate and claim 1500 linear feet vein or lode, together with 300 feet in width on each side of the center line of this claim.
- 5) The general course of the vein or lode is in a North and South direction. The location monument lies within the boundaries of this claim at Corner # 1 the NW corner, and lies on the North end of this claim, and is 1500 feet from the opposite end of this claim.
- 6) The claim is situated in the NW & SE quarters of Section 11, T. 28 N. R. 6E G & SR Meridian, in the UNKNOW Mining District, County of Coconino, State of Arizona.

The boundaries of this claim can be traced:

Beginning at the North end center monument, and runningthence West 300 feet to NW corner monument No. 1;thence South 1500 feet to SW corner monument No. 2;thence East 300 feet to South end center monument;thence East 300 feet to SE corner monument No. 3;thence North 1500 feet to NE corner monument No. 4;thence West 300 feet to the point of beginning.

- 7) All dips, variations, spurs, angles, and all veins, ledges, or deposits within the lines of this claim, together with all water and timber and any other rights appurtenant, allowed by the laws of the State or of the United States, are hereby claimed from the effective date of this location.

- 8) Tie: Corner No. 1 of this claim is located 6600 feet
East and 4500' south

from the SW corner of Section 34 T. 28 N.,
R. 6E ., G&SR, M.

RECEIVED
B.L.M. AZ STATE OFFICE

JUN 22 1982

07:45 A.M.
PHOENIX, ARIZONA

Locator: PATHFINDER MINES CORPORATION

By: [Signature]

Agent

NOTICE AND CERTIFICATE OF LOCATION - LODE MINING CLAIM

A MC 173855

PATHFINDER MINES CORPORATION
EXPLORATION & DEVELOPMENT
2441 PECK AVE.
P. O. BOX 1802
RIVERTON, WY 82501

Notice is Hereby Given that:

- 1) The name of this claim is Muggs 63, a lode mining claim.
- 2) The name and post office address of the locator is:
Pathfinder Mines Corporation 550 ~~California Street~~
San Francisco, California 94104
- 3) The date of this location is the 18 day of April 1982, on which date the notice of location was posted on the claim.
- 4) The locator does hereby locate and claim 1500 linear feet vein or lode, together with 300 feet in width on each side of the center line of this claim.
- 5) The general course of the vein or lode is in a North and South direction. The location monument lies within the boundaries of this claim at Corner # 4 the SW corner, and lies on the South end of this claim, and is 1500 feet from the opposite end of this claim.
- 6) The claim is situated in the SE quarter of Section 2, T. 28 N. R. 6E G & SR Meridian, in the 1st Mining District, County of Coconino, State of Arizona.

The boundaries of this claim can be traced:

Beginning at the South end center monument, and running
thence East 300 feet to SE corner monument No. 1;
thence North 1500 feet to NE corner monument No. 2;
thence West 300 feet to North end center monument;
thence West 300 feet to NW corner monument No. 3;
thence South 1500 feet to SW corner monument No. 4;
thence East 300 feet to the point of beginning.

- 7) All dips, variations, spurs, angles, and all veins, ledges, or deposits within the lines of this claim, together with all water and timber and any other rights appurtenant, allowed by the laws of the State or of the United States, are hereby claimed from the effective date of this location.

- 8) Tie: Corner No. 4 of this claim is located 4800'S
7200' E

from the SW corner of Section 34 T. 29 N.,
R. 6E ., G&SR, M.

Locator: PATHFINDER MINES CORPORATION
By: W. J. [Signature]
Agent

RECEIVED
B.L.M. AZ STATE OFFICE

JUN 22 1982

07:45 A.M.
PHOENIX, ARIZONA

A MC 173856

NOTICE AND CERTIFICATE OF LOCATION - LODE MINING CLAIM

PATHFINDER MINES CORPORATION
EXPLORATION & DEVELOPMENT
2441 PECK AVE.
P. O. BOX 1802
RIVERTON, WY. 82501
- a lode mining claim.

Notice is Hereby Given that:

- 1) The name of this claim is Marys 67, a lode mining claim.

Pathfinder Mines Corporation
540 (HAMP) NE #10
550 California Street
San Francisco, California 94104

- 3) The date of this location is the 19 day of April, 1982, on which date the notice of location was posted on the claim.
- 4) The locator does hereby locate and claim 1500 linear feet vein or lode, together with 300 feet in width on each side of the center line of this claim.
- 5) The general course of the vein or lode is in a North and South direction. The location monument lies within the boundaries of this claim at Corner # 1 the NW corner, and lies on the North end of this claim, and is 1500 feet from the opposite end of this claim.
- 6) The claim is situated in the Ne quarter of Section 11, T. 29 N. R. 6E G & SR Meridian, in the unknown Mining District, County of Coconino, State of Arizona.

The boundaries of this claim can be traced:

Beginning at the North end center monument, and running

thence West 300 feet to NW corner monument No. 1;

thence South 1500 feet to SW corner monument No. 2;

thence East 300 feet to South end center monument;

thence East 300 feet to SE corner monument No. 3;

thence North 1500 feet to NE corner monument No. 4;

thence West 300 feet to the point of beginning.

- 7) All dips, variations, spurs, angles, and all veins, ledges, or deposits within the lines of this claim, together with all water and timber and any other rights appurtenant, allowed by the laws of the State or of the United States, are hereby claimed from the effective date of this location.

- 8) Tie: Corner No. 1 of this claim is located 7200 feet
EAST of AND 4500' ft South

from the SW corner of Section 34 T. 29 N.,
R. 6E., G&SR, M.

Locator: PATHFINDER MINES CORPORATION

By:

Agent

RECEIVED
B.I.M. AZ STATE OFFICE

JUN 22 1982

07:45 A.M.
PHOENIX, ARIZONA

NOTICE AND CERTIFICATE OF LOCATION - ☒ MINING CLAIM
PATHFINDER MINES CORPORATION
EXPLORATION & DEVELOPMENT
2441 PECK AVE.
P. O. BOX 1802
RIVERTON, WY 82501

Notice is Hereby Given that:

1) The name of this claim is Gene, a lode mining claim.

2) The name and post office address of the locator is:

Pathfinder Mines Corporation

~~540 CHAMA N.E. #10~~
~~Albuquerque N.M. 87108~~

3) The date of this location is the 8 day of April, 1982 on which date the notice of location was posted on the claim.

4) The locator does hereby locate and claim 1500 linear feet vein or lode, together with 300 feet in width on each side of the center line of this claim.

5) The general course of the vein or lode is in a East and West direction. The location monument lies within the boundaries of this claim at Corner # 1 the SW corner; and lies on the West end of this claim, and is 1500 feet from the opposite end of this claim. ~~SE 1/4 Sec 15~~

6) The claim is situated in the SW quarter of Section 14, T. 28 N. R. 5E, G & SR Base & Meridian, in the unknown Mining District, County of Coconino, State of Arizona.

The boundaries of this claim can be traced:

Beginning at the West end center monument, and running

thence South 300 feet to SW corner monument No. 1;

thence East 1500 feet to SE corner monument No. 2;

thence North 300 feet to East end center monument;

thence North 300 feet to NE corner monument No. 3;

thence West 1500 feet to NW corner monument No. 4;

thence South 300 feet to the point of beginning.

7) All dips, variations, spurs, angles, and all veins, ledges, or deposits within the lines of this claim, together with all water and timber and any other rights appurtenant, allowed by the laws of the State or of the United States, are hereby claimed from the effective date of this location.

8) Tie: Corner No. 1 of this claim is located 100' E

from the SW corner of Section 14 T. 28 N.,
R. 5E, G&SR, BM.

Locator: PATHFINDER MINES CORPORATION

By: [Signature]

Agent

RECEIVED
B.L.M. AZ STATE OFFICE

JUN 22 1982

07:45 A.M.
PHOENIX, ARIZONA

III	
12	11

NOTICE AND CERTIFICATE OF LOCATION -

MINING CLAIM
 PATHFINDER MINES CORPORATION
 EXPLORATION & DEVELOPMENT
 2441 PECK AVE.
 P. O. BOX 1802
 RIVERTON, WY 82501

Notice is Hereby Given that:

- 1) The name of this claim is GENE Z, a lode mining claim.
- 2) The name and post office address of the locator is:
 Pathfinder Mines Corporation 540 CHAMA NE, SUITE #10
ALBUQUERQUE, NEW MEXICO
87108
- 3) The date of this location is the 8 day of APRIL, 1982 on which date the notice of location was posted on the claim.
- 4) The locator does hereby locate and claim 1500 linear feet vein or lode, together with 300 feet in width on each side of the center line of this claim.
- 5) The general course of the vein or lode is in a East and West direction. The location monument lies within the boundaries of this claim at Corner # 4 the NW corner; and lies on the West end of this claim, and is 1500 feet from the opposite end of this claim.
- 6) The claim is situated in the NW quarter of Section 23, T. 28 N. R. 5 E. S. 1, G & SR Base & Meridian, in the unknown Mining District, County of Coconino, State of Arizona.

The boundaries of this claim can be traced:

Beginning at the West end center monument, and running

thence South 300 feet to SW corner monument No. 1;

thence East 1500 feet to SE corner monument No. 2;

thence North 300 feet to East end center monument;

thence North 300 feet to NE corner monument No. 3;

thence West 1500 feet to NW corner monument No. 4;

thence South 300 feet to the point of beginning.

- 7) All dips, variations, spurs, angles, and all veins, ledges, or deposits within the lines of this claim, together with all water and timber and any other rights appurtenant, allowed by the laws of the State or of the United States, are hereby claimed from the effective date of this location.

- 8) Tie: Corner No. 4 of this claim is located 100' E

from the SW corner of Section 14 T. 28 N.,
 R. 5 E S. 1, G&SR, BM.

Locator: PATHFINDER MINES CORPORATION

By: Mike Coleman

Agent

RECEIVED
 B.L.M. AZ STATE OFFICE

JUN 22 1982

07:45 A.M.
 PHOENIX, ARIZONA

III	I
IV	II

A MC 173858

NOTICE AND CERTIFICATE OF LOCATION - LO

MINING CLAIM
PATHFINDER MINES CORPORATION
EXPLORATION & DEVELOPMENT
2441 PECK AVE.
P. O. BOX 1802
RIVERTON, WY 82501

Notice is Hereby Given that:

- 1) The name of this claim is Gene 3, a lode mining claim.
- 2) The name and post office address of the locator is: Pathfinder Mines Corporation
540 CHAMA AVE, SUITE #10
ALBUQUERQUE, NEW MEXICO
87108
- 3) The date of this location is the 8 day of April, 1982, on which date the notice of location was posted on the claim.
- 4) The locator does hereby locate and claim 1500 linear feet vein or lode, together with 300 feet in width on each side of the center line of this claim.
- 5) The general course of the vein or lode is in a East and West direction. The location monument lies within the boundaries of this claim at Corner # 4 the SE corner, and lies on the East end of this claim, and is 1500 feet from the opposite end of this claim.
- 6) The claim is situated in the SE quarter of Section 15, T. 28 N. R. 5E, G & SR Base & Meridian, in the unknown Mining District, County of Coconino, State of Arizona.

The boundaries of this claim can be traced:

Beginning at the East end center monument, and running

thence North 300 feet to NE corner monument No. 1;

thence West 1500 feet to NW corner monument No. 2;

thence South 300 feet to West end center monument;

thence South 300 feet to SW corner monument No. 3;

thence East 1500 feet to SE corner monument No. 4;

thence North 300 feet to the point of beginning.

- 7) All dips, variations, spurs, angles, and all veins, ledges, or deposits within the lines of this claim, together with all water and timber and any other rights appurtenant, allowed by the laws of the State or of the United States, are hereby claimed from the effective date of this location.

- 8) Tie: Corner No. 4 of this claim is located 100 ~~feet~~ East

from the SW corner of Section 14 T. 28 N.,
R. 5E, G&SR, BM.

Locator: PATHFINDER MINES CORPORATION

By: [Signature]

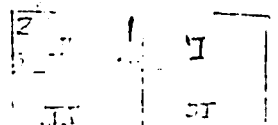
Agent

RECEIVED
BLM. AZ STATE OFFICE

JUN 22 1982

07:45 A.M.
PHOENIX, ARIZONA

A MC 173859



NOTICE AND CERTIFICATE OF LOCATION - L~~C~~ MINING CLAIM
PATHFINDER MINES CORPORATION
EXPLORATION & DEVELOPMENT
2441 PECK AVE.
P. O. BOX 1802
RIVERTON, WY 82501

Notice is Hereby Given that:

1) The name of this claim is Gene 4, a lode mining claim.

2) The name and post office address of the locator is:

Pathfinder Mines Corporation

~~540 CHAMA NE. #10~~
~~Albuquerque, N.M. 87100~~

3) The date of this location is the 8 day of APRIL, 1982, on which date the notice of location was posted on the claim.

4) The locator does hereby locate and claim 1500 linear feet vein or lode, together with 300 feet in width on each side of the center line of this claim.

5) The general course of the vein or lode is in a East and West direction. The location monument lies within the boundaries of this claim at Corner # 1 the NE corner, and lies on the East end of this claim, and is 1500 feet from the opposite end of this claim.

6) The claim is situated in the NE quarter of Section 22²³, T. 28 N. R. SE W, G & SR Base & Meridian, in the unknown Mining District, County of Coconino, State of Arizona.

The boundaries of this claim can be traced:

Beginning at the East end center monument, and running

thence North 300 feet to NE corner monument No. 1;

thence West 1500 feet to NW corner monument No. 2;

thence South 300 feet to West end center monument;

thence South 300 feet to SW corner monument No. 3;

thence East 1500 feet to SE corner monument No. 4;

thence North 300 feet to the point of beginning.

7) All dips, variations, spurs, angles, and all veins, ledges, or deposits within the lines of this claim, together with all water and timber and any other rights appurtenant, allowed by the laws of the State or of the United States, are hereby claimed from the effective date of this location.

8) Tie: Corner No. 1 of this claim is located 100' E

from the SW corner of Section 14 T. 28 N.,
R. SE W., G&SR, BM.

Locator: PATHFINDER MINES CORPORATION


By: Mike Coleman

Agent -

RECEIVED
B.L.M. AZ STATE OFFICE

JUN 22 1982

07:45 A.M.
PHOENIX, ARIZONA



NOTICE AND CERTIFICATE OF LOCATION - LODE MINING CLAIM

PATHFINDER MINES CORPORATION
EXPLORATION & DEVELOPMENT
2441 PECK AVE.
P. O. BOX 1802
RIVERTON, WY. 82501

Notice is Hereby Given that:

- 1) The name of this claim is Gene 5, a lode mining claim.
- 2) The name and post office address of the locator is: _____
 Pathfinder Mines Corporation, ~~550 California Street~~
~~540 Chama, N.E. # 10~~ San Francisco, California 94104
~~Albuquerque, N.M. 87108~~
- 3) The date of this location is the 28 day of April, 1982 on which date the notice of location was posted on the claim.
- 4) The locator does hereby locate and claim 1500 linear feet vein or lode, together with 300 feet in width on each side of the center line of this claim.
- 5) The general course of the vein or lode is in a East and West direction. The location monument lies within the boundaries of this claim at Corner # 1 the NE corner, and lies on the East end of this claim, and is 1500 feet from the opposite end of this claim.
- 6) The claim is situated in the SW 1/4 quarter of Section 14, T. 28 N. R. 5E G & SR Meridian, in the Indian Mining District, County of Coconino, State of Arizona.

The boundaries of this claim can be traced:

Beginning at the East end center monument, and running
 thence North 300 feet to NE corner monument No. 1;
 thence West 1500 feet to NW corner monument No. 2;
 thence South 300 feet to West end center monument;
 thence South 300 feet to SW corner monument No. 3;
 thence East 1500 feet to SE corner monument No. 4;
 thence North 300 feet to the point of beginning.

- 7) All dips, variations, spurs, angles, and all veins, ledges, or deposits within the lines of this claim, together with all water and timber and any other rights appurtenant, allowed by the laws of the State or of the United States, are hereby claimed from the effective date of this location.
- 8) Tie: Corner No. 1 of this claim is located 100' E
4 1200' N

from the SE corner of Section 15 T. 28 N.,
 R. 5E .., G&SR, M.

Locator: PATHFINDER MINES CORPORATION

By: [Signature]
 Agent

RECEIVED
 B.L.M. AZ STATE OFFICE

JUN 22 1982

07:45 A.M.
 PHOENIX, ARIZONA

A MC 173861

NOTICE AND CERTIFICATE OF LOCATION - LODE MINING CLAIM

PATHFINDER MINES CORPORATION
EXPLORATION & DEVELOPMENT
2441 PECK AVE.
P. O. BOX 1802
RIVERTON, WY 82501

Notice is Hereby Given that:

- 1) The name of this claim is Gene 6, a lode mining claim.
- 2) The name and post office address of the locator is: Pathfinder Mines Corporation, 550 California Street, San Francisco, California 94104
540 Chama, N.E. #10, Albuquerque, N.M. 87108
- 3) The date of this location is the 28 day of April, 1982 on which date the notice of location was posted on the claim.
- 4) The locator does hereby locate and claim 1500 linear feet vein or lode, together with 300 feet in width on each side of the center line of this claim.
- 5) The general course of the vein or lode is in a East and West direction. The location monument lies within the boundaries of this claim at Corner # 4 the NW corner, and lies on the West end of this claim, and is 1500 feet from the opposite end of this claim.
- 6) The claim is situated in the SW quarter of Section 14, T. 28 N. R. 5E G & SR Meridian, in the unknown Mining District, County of Coconino, State of Arizona.

The boundaries of this claim can be traced:

Beginning at the West end center monument, and running

thence South 300 feet to SW corner monument No. 1;

thence East 1500 feet to SE corner monument No. 2;

thence North 300 feet to East end center monument;

thence North 300 feet to NE corner monument No. 3;

thence West 1500 feet to NW corner monument No. 4;

thence South 300 feet to the point of beginning.

- 7) All dips, variations, spurs, angles, and all veins, ledges, or deposits within the lines of this claim, together with all water and timber and any other rights appurtenant, allowed by the laws of the State or of the United States, are hereby claimed from the effective date of this location.

- 8) Tie: Corner No. 4 of this claim is located 100' E
& 1200' N

from the SE corner of Section 15 T. 28 N.,
R. 5E .., G&SR, M.

Locator: PATHFINDER MINES CORPORATION

By: [Signature]

Agent

RECEIVED
B.L.M. AZ STATE OFFICE

JUN 22 1982

07:45 A.M.
PHOENIX, ARIZONA

A MC 173862

NOTICE AND CERTIFICATE OF LOCATION - LODE MINING CLAIM

PATHFINDER MINES CORPORATION
EXPLORATION & DEVELOPMENT
2441 PECK AVE.
P. O. BOX 1802
RIVERTON, WY 82501

Notice is Hereby Given that:

1) The name of this claim is Gene 7, a lode mining claim.

2) The name and post office address of the locator is:

Pathfinder Mines Corporation
~~Pathfinder Mines Corporation~~
~~540 Chama, N.E. # 10~~
~~Albuquerque, N.M. 87108~~
550 California Street
San Francisco, California 94104

3) The date of this location is the 28 day of April, 1982 on which date the notice of location was posted on the claim.

4) The locator does hereby locate and claim 1500 linear feet vein or lode, together with 300 feet in width on each side of the center line of this claim.

5) The general course of the vein or lode is in a East and West direction. The location monument lies within the boundaries of this claim at Corner # 1 the NE corner, and lies on the East end of this claim, and is 1500 feet from the opposite end of this claim.

6) The claim is situated in the NW 1/4 quarter of Section 23, T. 28 N. R. 5E G & SR Meridian, in the Unknown Mining District, County of Coconino, State of Arizona.

The boundaries of this claim can be traced:

Beginning at the East end center monument, and running

thence North 300 feet to NE corner monument No. 1;

thence West 1500 feet to NW corner monument No. 2;

thence South 300 feet to West end center monument;

thence South 300 feet to SW corner monument No. 3;

thence East 1500 feet to SE corner monument No. 4;

thence North 300 feet to the point of beginning.

7) All dips, variations, spurs, angles, and all veins, ledges, or deposits within the lines of this claim, together with all water and timber and any other rights appurtenant, allowed by the laws of the State or of the United States, are hereby claimed from the effective date of this location.

8) Tie: Corner No. 1 of this claim is located 100' E
& 600' S

from the SE corner of Section 15 T. 28 N.,
R. 5E .., G&SR, M.

Locator: PATHFINDER MINES CORPORATION
By: [Signature]
Agent

RECEIVED
B.L.M. AZ STATE OFFICE

JUN 22 1982

07:45 A.M.
PHOENIX, ARIZONA

A MC 173863

NOTICE AND CERTIFICATE OF LOCATION - LODE MINING CLAIM

PATHFINDER MINES CORPORATION
EXPLORATION & DEVELOPMENT
2441 PECK AVE.
P. O. BOX 1802
RIVERTON, WY 82501

Notice is Hereby Given that:

1) The name of this claim is Gene 8, a lode mining claim.

2) The name and post office address of the locator is: _____

Pathfinder Mines Corporation, 550 California Street
San Francisco, California 94104
~~540 Chama, N.E. # 10~~
~~Albuquerque, N.M. 87108~~

3) The date of this location is the 28 day of April, 1982, on which date the notice of location was posted on the claim.

4) The locator does hereby locate and claim 1500 linear feet vein or lode, together with 300 feet in width on each side of the center line of this claim.

5) The general course of the vein or lode is in a East and West direction. The location monument lies within the boundaries of this claim at Corner # 4 the NW corner, and lies on the West end of this claim, and is 1500 feet from the opposite end of this claim.

6) The claim is situated in the NW quarter of Section 23, T. 28 N. R. 5E G & SR Meridian, in the unknown Mining District, County of Coconino, State of Arizona.

The boundaries of this claim can be traced:

Beginning at the West end center monument, and running

thence South 300 feet to SW corner monument No. 1;

thence East 1500 feet to SE corner monument No. 2;

thence North 300 feet to East end center monument;

thence North 300 feet to NE corner monument No. 3;

thence West 1500 feet to NW corner monument No. 4;

thence South 300 feet to the point of beginning.

7) All dips, variations, spurs, angles, and all veins, ledges, or deposits within the lines of this claim, together with all water and timber and any other rights appurtenant, allowed by the laws of the State or of the United States, are hereby claimed from the effective date of this location.

8) Tie: Corner No. 4 of this claim is located 100' E
600' S

from the SE corner of Section 15 T. 28 N.,
R. 5E .., G&SR, M.

Locator: PATHFINDER MINES CORPORATION

By: [Signature]

Agent

RECEIVED
B.L.M. AZ STATE OFFICE

JUN 22 1982

07:45 A.M.
PHOENIX, ARIZONA

A MC 173864

PATHFINDER MINES CORPORATION
 NOTICE AND CERTIFICATE OF LOCATION - LORE MINING CLAIM EXPLORATION & DEVELOPMENT
 2441 PECK AVE.
 P. O. BOX 1802
 RIVERTON, WY 82501

Notice is Hereby Given that:

1) The name of this claim is Gene 9, a lode mining claim.

2) The name and post office address of the locator is:

Pathfinder Mines Corporation Corporation 550 California Street
~~540 Chama, N.E. #10~~ San Francisco, California 94104
~~Albuquerque, N.M. 87108~~

3) The date of this location is the 28 day of April, 1982, on which date the notice of location was posted on the claim.

4) The locator does hereby locate and claim 1500 linear feet vein or lode, together with 300 feet in width on each side of the center line of this claim.

5) The general course of the vein or lode is in a East and West direction. The location monument lies within the boundaries of this claim at Corner # 1 the NE corner, and lies on the East end of this claim, and is 1500 feet from the opposite end of this claim.

6) The claim is situated in the SE & SW quarters of Section 15, T. 28 N. R. 5E G & SR Meridian, in the Unknown Mining District, County of Coconino, State of Arizona.

The boundaries of this claim can be traced:

Beginning at the East end center monument, and running

thence North 300 feet to NE corner monument No. 1;

thence West 1500 feet to NW corner monument No. 2;

thence South 300 feet to West end center monument;

thence South 300 feet to SW corner monument No. 3;

thence East 1500 feet to SE corner monument No. 4;

thence North 300 feet to the point of beginning.

7) All dips, variations, spurs, angles, and all veins, ledges, or deposits within the lines of this claim, together with all water and timber and any other rights appurtenant, allowed by the laws of the State or of the United States, are hereby claimed from the effective date of this location.

8) Tie: Corner No. 1 of this claim is located 600' N
1400' W

from the SE corner of Section 15 T. 28 N.,
 R. 5E .., G&SR, M.

Locator: PATHFINDER MINES CORPORATION

By: [Signature]
 Agent

RECEIVED
 B.L.M. AZ STATE OFFICE

JUN 22 1982

07:45 A.M.
 PHOENIX, ARIZONA

A MC 173865

NOTICE AND CERTIFICATE OF LOCATION - LODE MINING CLAIM

PATHFINDER MINES CORPORATION
EXPLORATION & DEVELOPMENT
2441 PECK AVE.
P. O. BOX 1802
RIVERTON, WY 82501

Notice is Hereby Given that:

1) The name of this claim is Gene 10, a lode mining claim.

2) The name and post office address of the locator is:

Pathfinder Mines Corporation ~~550 California Street~~
~~540 Chama, N.E. #10~~ San Francisco, California 94104
~~Albuquerque, N.M. 87108~~

3) The date of this location is the 28 day of April, 1982, on which date the notice of location was posted on the claim.

4) The locator does hereby locate and claim 1500 linear feet vein or lode, together with 300 feet in width on each side of the center line of this claim.

5) The general course of the vein or lode is in a East and West direction. The location monument lies within the boundaries of this claim at Corner # 1 the NE corner, and lies on the East end of this claim, and is 1500 feet from the opposite end of this claim.

6) The claim is situated in the SE & SW quarters of Section 15, T. 28 N. R. 5E G & SR Meridian, in the Whom Mining District, County of Coconino, State of Arizona.

The boundaries of this claim can be traced:

Beginning at the East end center monument, and running

thence North 300 feet to NE corner monument No. 1;

thence West 1500 feet to NW corner monument No. 2;

thence South 300 feet to West end center monument;

thence South 300 feet to SW corner monument No. 3;

thence East 1500 feet to SE corner monument No. 4;

thence North 300 feet to the point of beginning.

7) All dips, variations, spurs, angles, and all veins, ledges, or deposits within the lines of this claim, together with all water and timber and any other rights appurtenant, allowed by the laws of the State or of the United States, are hereby claimed from the effective date of this location.

8) Tie: Corner No. 1 of this claim is located 1200' N
& 1400' W

from the SE corner of Section 15 T. 28 N.,
R. 5E .., G&SR, M.

Locator: PATHFINDER MINES CORPORATION

By: [Signature]
Agent

RECEIVED
B.L.M. AZ STATE OFFICE

JUN 22 1982

07:45 A.M.
PHOENIX, ARIZONA

A MC 173866

A HC 173867

NOTICE AND CERTIFICATE OF LOCATION - LODE MINING CLAIM

PATHFINDER MINES CORPORATION
EXPLORATION & DEVELOPMENT
2441 PECK AVE.
P. O. BOX 1802
RIVERTON, WY 82501

Notice is Hereby Given that:

- 1) The name of this claim is CORRAL 1 (LODE), a lode mining claim.
- 2) The name and post office address of the locator is:
Pathfinder Mines Corporation
Pathfinder Mines Corporation
Phoenix, N.E. # 10
N.M. 87108
~~550 California Street~~
~~San Francisco, California 94104~~
25
- 3) The date of this location is the 25th day of May, 1982, on which date the notice of location was posted on the claim.
- 4) The locator does hereby locate and claim 1500 linear feet vein or lode, together with 300 feet in width on each side of the center line of this claim.
- 5) The general course of the vein or lode is in a North and South direction. The location monument lies within the boundaries of this claim at Corner # 4 the SW corner, and lies on the South end of this claim, and is 1500 feet from the opposite end of this claim.
- 6) The claim is situated in the NW & SW quarters of Section 11, T. 37 N. R. 1E G & SR Meridian, in the UNKNOWN Mining District, County of Coconino, State of Arizona.

The boundaries of this claim can be traced:

Beginning at the South end center monument, and running
thence East 300 feet to SE corner monument No. 1;
thence North 1500 feet to NE corner monument No. 2;
thence West 300 feet to North end center monument;
thence West 300 feet to NW corner monument No. 3;
thence South 1500 feet to SW corner monument No. 4;
thence East 300 feet to the point of beginning.

- 7) All dips, variations, spurs, angles, and all veins, ledges, or deposits within the lines of this claim, together with all water and timber and any other rights appurtenant, allowed by the laws of the State or of the United States, are hereby claimed from the effective date of this location.

- 8) Tie: Corner No. 4 of this claim is located 1500' N
1800' E

from the SE corner of Section 10 T. 37 N.,
R. 1E ., G&SR, M.

Locator: PATHFINDER MINES CORPORATION

By: Mike Coleman
Agent

RECEIVED
B.L.M. AZ STATE OFFICE

JUN 22 1982

07:45 A.M.
PHOENIX, ARIZONA

NOTICE AND CERTIFICATE OF LOCATION - LODE MINING CLAIM

PATHFINDER MINES CORPORATION
EXPLORATION & DEVELOPMENT
2441 PECK AVE.
P. O. BOX 1802
RIVERTON, WY. 82501

Notice is Hereby Given that:

- 1) The name of this claim is CORRAL 2, a lode mining claim.
- 2) The name and post office address of the locator is:
Pathfinder Mines Corporation
~~550 California Street~~
~~San Francisco, California 94104~~
540 Chama, N.E. # 10
Albuquerque, N.M. 87108
- 3) The date of this location is the 26 day of May, 1982, on which date the notice of location was posted on the claim.
- 4) The locator does hereby locate and claim 1500 linear feet vein or lode, together with 300 feet in width on each side of the center line of this claim.
- 5) The general course of the vein or lode is in a North and South direction. The location monument lies within the boundaries of this claim at Corner # 1 the NW corner, and lies on the North end of this claim, and is 1500 feet from the opposite end of this claim.
- 6) The claim is situated in the SW quarter of Section 11, T. 37 N. R. R1E G & SR Meridian, in the UNKNOWN Mining District, County of Coconino, State of Arizona.

The boundaries of this claim can be traced:

Beginning at the North end center monument, and running

thence West 300 feet to NW corner monument No. 1;

thence South 1500 feet to SW corner monument No. 2;

thence East 300 feet to South end center monument;

thence East 300 feet to SE corner monument No. 3;

thence North 1500 feet to NE corner monument No. 4;

thence West 300 feet to the point of beginning.

- 7) All dips, variations, spurs, angles, and all veins, ledges, or deposits within the lines of this claim, together with all water and timber and any other rights appurtenant, allowed by the laws of the State or of the United States, are hereby claimed from the effective date of this location.

- 8) Tie: Corner No. 1 of this claim is located 1500' N
1800' E

from the SE corner of Section 10 T. 37 N.,
R. 1E ., G&SR, M.

Locator: PATHFINDER MINES CORPORATION

By: Mike Coleman

Agent

RECEIVED
BLM. AZ STATE OFFICE

JUN 22 1982

07:45 A.M.
PHOENIX, ARIZONA

A MC 173869

NOTICE AND CERTIFICATE OF LOCATION - LODE MINING CLAIM
PATHFINDER MINES CORPORATION
EXPLORATION & DEVELOPMENT
2441 PECK AVE.
P. O. BOX 1802
RIVERTON, WY 82501

Notice is Hereby Given that:

1) The name of this claim is CORRAL 3, a lode mining claim.

2) The name and post office address of the locator is:

Pathfinder Mines Corporation
Pathfinder Mines Corporation
540 Chama, N.E. # 10
Albuquerque, N.M. 87108

3) The date of this location is the 26 day of May, 1982, on which date the notice of location was posted on the claim.

4) The locator does hereby locate and claim 1500 linear feet vein or lode, together with 300 feet in width on each side of the center line of this claim.

5) The general course of the vein or lode is in a North and South direction. The location monument lies within the boundaries of this claim at Corner # 4 the SW corner, and lies on the South end of this claim, and is 1500 feet from the opposite end of this claim.

6) The claim is situated in the NE SE (A14) quarters of Section 11, T. 37 N. R. 1E G & SR Meridian, in the UNKNOWN Mining District, County of Coconino, State of Arizona.

The boundaries of this claim can be traced:

Beginning at the South end center monument, and running

thence East 300 feet to SE corner monument No. 1;

thence North 1500 feet to NE corner monument No. 2;

thence West 300 feet to North end center monument;

thence West 300 feet to NW corner monument No. 3;

thence South 1500 feet to SW corner monument No. 4;

thence East 300 feet to the point of beginning.

7) All dips, variations, spurs, angles, and all veins, ledges, or deposits within the lines of this claim, together with all water and timber and any other rights appurtenant, allowed by the laws of the State or of the United States, are hereby claimed from the effective date of this location.

8) Tie: Corner No. 4 of this claim is located 1500' N
2400' E

from the SE corner of Section 10 T. 37 N.,
R. 1E ., G&SR, M.

Locator: PATHFINDER MINES CORPORATION

By: Mike Coleman
Agent

RECEIVED
B.L.M. AZ STATE OFFICE

JUN 22 1982

07:45 A.M.
PHOENIX, ARIZONA

A MC 173870

NOTICE AND CERTIFICATE OF LOCATION - LODE MINING CLAIM
 PATHFINDER MINES CORPORATION
 EXPLORATION & DEVELOPMENT
 2441 PECK AVE.
 P. O. BOX 1802
 RIVERTON, WY 82501

Notice is Hereby Given that:

- 1) The name of this claim is CORRAL 4, a lode mining claim.
- 2) The name and post office address of the locator is:
 Pathfinder Mines Corporation
 540 Chama, N.E. # 10
 Albuquerque, N.M. 87108
- 3) The date of this location is the 26 day of May, 1982, on which date the notice of location was posted on the claim.
- 4) The locator does hereby locate and claim 1500 linear feet vein or lode, together with 300 feet in width on each side of the center line of this claim.
- 5) The general course of the vein or lode is in a North and South direction. The location monument lies within the boundaries of this claim at Corner # 1 the NW corner, and lies on the North end of this claim, and is 1500 feet from the opposite end of this claim.
- 6) The claim is situated in the SW 1/4 quarters of Section 11, T. 37 N. R. 1E G & SR Meridian, in the UNKNOWN Mining District, County of Coconino, State of Arizona.

The boundaries of this claim can be traced:

Beginning at the North end center monument, and running

thence West 300 feet to NW corner monument No. 1;

thence South 1500 feet to SW corner monument No. 2;

thence East 300 feet to South end center monument;

thence East 300 feet to SE corner monument No. 3;

thence North 1500 feet to NE corner monument No. 4;

thence West 300 feet to the point of beginning.

- 7) All dips, variations, spurs, angles, and all veins, ledges, or deposits within the lines of this claim, together with all water and timber and any other rights appurtenant, allowed by the laws of the State or of the United States, are hereby claimed from the effective date of this location.

- 8) Tie: Corner No. 1 of this claim is located 1500' N
2400' E

from the SE corner of Section 10 T. 37 N.,
 R. 1E .., G&SR, M.

Locator: PATHFINDER MINES CORPORATION

By: Mike Coleman

Agent

RECEIVED
 B.L.M. AZ STATE OFFICE

JUN 22 1982

07:45 A.M.
 PHOENIX, ARIZONA

A #C 173871

NOTICE AND CERTIFICATE OF LOCATION - LOPE MINING CLAIM

PATHFINDER MINES CORPORATION
EXPLORATION & DEVELOPMENT
2441 PECK AVE.
P. O. BOX 1802
RIVERTON, WY 82501

Notice is Hereby Given that:

- 1) The name of this claim is CORRAL 5, a lode mining claim.
- 2) The name and post office address of the locator is:
Pathfinder Mines Corporation
Pathfinder Mines Corporation
540 Chama, N.E. # 10
Albuquerque, N.M. 87108
- 3) The date of this location is the 26 day of May, 1982, on which date the notice of location was posted on the claim.
- 4) The locator does hereby locate and claim 1500 linear feet vein or lode, together with 300 feet in width on each side of the center line of this claim.
- 5) The general course of the vein or lode is in a North and South direction. The location monument lies within the boundaries of this claim at Corner # 4 the SW corner, and lies on the South end of this claim, and is 1500 feet from the opposite end of this claim.
- 6) The claim is situated in the SE & NE quarter of Section 11, T. 37 N. R. 1E G & SR Meridian, in the UNKNOWN Mining District, County of Coconino, State of Arizona.

The boundaries of this claim can be traced:

Beginning at the South end center monument, and running
thence East 300 feet to SE corner monument No. 1;
thence North 1500 feet to NE corner monument No. 2;
thence West 300 feet to North end center monument;
thence West 300 feet to NW corner monument No. 3;
thence South 1500 feet to SW corner monument No. 4;
thence East 300 feet to the point of beginning.

- 7) All dips, variations, spurs, angles, and all veins, ledges, or deposits within the lines of this claim, together with all water and timber and any other rights appurtenant, allowed by the laws of the State or of the United States, are hereby claimed from the effective date of this location.

- 8) Tie: Corner No. 4 of this claim is located 1500' N
3000' E
from the SE corner of Section 10 T. 37 N.,
R. 1E ., G&SR, M.

Locator: PATHFINDER MINES CORPORATION

By: Mike Coleman
Agent

RECEIVED
B.L.M. AZ STATE OFFICE

JUN 22 1982

07:45 A.M.
PHOENIX, ARIZONA

NOTICE AND CERTIFICATE OF LOCATION - LODE MINING CLAIM
PATHFINDER MINES CORPORATION
EXPLORATION & DEVELOPMENT
2441 PECK AVE.
P. O. BOX 1802
RIVERTON, WY 82501

Notice is Hereby Given that:

- 1) The name of this claim is CORRAL 6, a lode mining claim.
- 2) The name and post office address of the locator is:
Pathfinder Mines Corporation
~~Pathfinder Mines Corporation~~
540 Chama, N.E. # 10
~~Albuquerque, N.M. 87108~~
- 3) The date of this location is the 26 day of May, 1982, on which date the notice of location was posted on the claim.
- 4) The locator does hereby locate and claim 1500 linear feet vein or lode, together with 300 feet in width on each side of the center line of this claim.
- 5) The general course of the vein or lode is in a North and South direction. The location monument lies within the boundaries of this claim at Corner # 1 the NW corner, and lies on the North end of this claim, and is 1500 feet from the opposite end of this claim.
- 6) The claim is situated in the SE quarter of Section 11, T. 37 N. R. 1E G & SR Meridian, in the UNKNOWN Mining District, County of Coconino, State of Arizona.

The boundaries of this claim can be traced:

Beginning at the North end center monument, and running
thence West 300 feet to NW corner monument No. 1;
thence South 1500 feet to SW corner monument No. 2;
thence East 300 feet to South end center monument;
thence East 300 feet to SE corner monument No. 3;
thence North 1500 feet to NE corner monument No. 4;
thence West 300 feet to the point of beginning.

- 7) All dips, variations, spurs, angles, and all veins, ledges, or deposits within the lines of this claim, together with all water and timber and any other rights appurtenant, allowed by the laws of the State or of the United States, are hereby claimed from the effective date of this location.

- 8) Tie: Corner No. 1 of this claim is located 1500' N
3000' EAST

from the SE corner of Section 10 T. 37 N.,
R. 1E ., G&SR, M.

Locator: PATHFINDER MINES CORPORATION

By: Mike Coleman

Agent

RECEIVED
B.L.M. AZ STATE OFFICE

JUN 22 1982

07:45 A.M.
PHOENIX, ARIZONA

A MC 173873

NOTICE AND CERTIFICATE OF LOCATION - LODE MINING CLAIM

PATHFINDER MINES CORPORATION
EXPLORATION & DEVELOPMENT
2441 PECK AVE.
P. O. BOX 1802
RIVERTON, WY. 82501

Notice is Hereby Given that:

- 1) The name of this claim is CORRAL 7, a lode mining claim.
- 2) The name and post office address of the locator is:

Pathfinder Mines Corporation
Pathfinder Mines Corporation
540 Chama, N.E. # 10
Albuquerque, N.M. 87108
- 3) The date of this location is the 26 day of May, 1982, on which date the notice of location was posted on the claim.
- 4) The locator does hereby locate and claim 1500 linear feet vein or lode, together with 300 feet in width on each side of the center line of this claim.
- 5) The general course of the vein or lode is in a North and South direction. The location monument lies within the boundaries of this claim at Corner # 4 the SW corner, and lies on the South end of this claim, and is 1500 feet from the opposite end of this claim.
- 6) The claim is situated in the SENE quarters of Section 11, T. 37 N. R. 1E G & SR Meridian, in the UNKNOWN Mining District, County of Coconino, State of Arizona.

The boundaries of this claim can be traced:

Beginning at the South end center monument, and running
thence East 300 feet to SE corner monument No. 1;
thence North 1500 feet to NE corner monument No. 2;
thence West 300 feet to North end center monument;
thence West 300 feet to NW corner monument No. 3;
thence South 1500 feet to SW corner monument No. 4;
thence East 300 feet to the point of beginning.

- 7) All dips, variations, spurs, angles, and all veins, ledges, or deposits within the lines of this claim, together with all water and timber and any other rights appurtenant, allowed by the laws of the State or of the United States, are hereby claimed from the effective date of this location.

- 8) Tie: Corner No. 4 of this claim is located 1500' N
3600' E

from the SE corner of Section 10 T. 37 N.,
R. 1E ., G&SR, M.

Locator: PATHFINDER MINES CORPORATION

By: Mike Coleman
Agent

RECEIVED
B.L.M. AZ STATE OFFICE

JUN 22 1982

07:45 A.M.
PHOENIX, ARIZONA

NOTICE AND CERTIFICATE OF LOCATION -

LODE MINING CLAIM
PATHFINDER MINES CORPORATION
EXPLORATION & DEVELOPMENT
2441 PECK AVE.
P. O. BOX 1802
RIVERTON, WY 82501

Notice is Hereby Given that:

- 1) The name of this claim is CORRAL 8, a lode mining claim.
- 2) The name and post office address of the locator is:
Pathfinder Mines Corporation
~~500 California Street~~
~~San Francisco, California 94104~~
540 Chama, N.E. # 10
Albuquerque, N.M. 87108
- 3) The date of this location is the 26 day of May, 1982, on which date the notice of location was posted on the claim.
- 4) The locator does hereby locate and claim 1500 linear feet vein or lode, together with 300 feet in width on each side of the center line of this claim.
- 5) The general course of the vein or lode is in a North and South direction. The location monument lies within the boundaries of this claim at Corner # 1 the NW corner, and lies on the North end of this claim, and is 1500 feet from the opposite end of this claim.
- 6) The claim is situated in the SE quarter of Section 11, T. 37 N. R. 1E G & SR Meridian, in the UNKNOWN Mining District, County of Coconino, State of Arizona.

The boundaries of this claim can be traced:

Beginning at the North end center monument, and running
thence West 300 feet to NW corner monument No. 1;
thence South 1500 feet to SW corner monument No. 2;
thence East 300 feet to South end center monument;
thence East 300 feet to SE corner monument No. 3;
thence North 1500 feet to NE corner monument No. 4;
thence West 300 feet to the point of beginning.

- 7) All dips, variations, spurs, angles, and all veins, ledges, or deposits within the lines of this claim, together with all water and timber and any other rights appurtenant, allowed by the laws of the State or of the United States, are hereby claimed from the effective date of this location.

- 8) Tie: Corner No. 1 of this claim is located 1500' N
3600' E

from the SE corner of Section 10 T. 37 N.,
R. 1E ., G&SR, M.

Locator: PATHFINDER MINES CORPORATION

By: Mike Coleman

Agent

RECEIVED
B.L.M. AZ STATE OFFICE

JUN 22 1982

07:45 A.M.
PHOENIX, ARIZONA

A ~~HT~~ 173875

NOTICE AND CERTIFICATE OF LOCATION - LODE MINING CLAIM

PATHFINDER MINES CORPORATION
EXPLORATION & DEVELOPMENT
2441 PECK AVE.
P. O. BOX 1802
RIVERTON, WY. 82501

Notice is Hereby Given that:

- 1) The name of this claim is CORRAL 9, a lode mining claim.
- 2) The name and post office address of the locator is:
Pathfinder Mines Corporation
540 Chama, N.E. # 10
Albuquerque, N.M.
- 3) The date of this location is the 26 day of May, 1982, on which date the notice of location was posted on the claim.
- 4) The locator does hereby locate and claim 1500 linear feet vein or lode, together with 300 feet in width on each side of the center line of this claim.
- 5) The general course of the vein or lode is in a North and South direction. The location monument lies within the boundaries of this claim at Corner # 4 the SW corner, and lies on the South end of this claim, and is 1500 feet from the opposite end of this claim.
- 6) The claim is situated in the NE & SE quarters of Section 11, T. 37 N. R. 1E G & SR Meridian, in the UNKNOWN Mining District, County of Coconino, State of Arizona.

The boundaries of this claim can be traced:

Beginning at the South end center monument, and running

thence East 300 feet to SE corner monument No. 1;

thence North 1500 feet to NE corner monument No. 2;

thence West 300 feet to North end center monument;

thence West 300 feet to NW corner monument No. 3;

thence South 1500 feet to SW corner monument No. 4;

thence East 300 feet to the point of beginning.

- 7) All dips, variations, spurs, angles, and all veins, ledges, or deposits within the lines of this claim, together with all water and timber and any other rights appurtenant, allowed by the laws of the State or of the United States, are hereby claimed from the effective date of this location.

- 8) Tie: Corner No. 4 of this claim is located 1500' N
4200' WEST

from the SE corner of Section 10 T. 37 N.,
R. 1E .., G&SR, M.

Locator: PATHFINDER MINES CORPORATION

By: Mike Coleman
Agent

RECEIVED
B.L.M. AZ STATE OFFICE
JUN 22 1982
07:45 A.M.
PHOENIX, ARIZONA

A MC 173876

NOTICE AND CERTIFICATE OF LOCATION - LODE MINING CLAIM

PATHFINDER MINES CORPORATION
EXPLORATION & DEVELOPMENT
2441 PECK AVE.
P. O. BOX 1802
KIVERTON, WY 82501

Notice is Hereby Given that:

- 1) The name of this claim is CORRAL 10, a lode mining claim.
- 2) The name and post office address of the locator is:
Pathfinder Mines Corporation
Pathfinder Mines Corporation
540 Chama, N.E. # 10
Albuquerque, N.M. 87108
- 3) The date of this location is the 26 day of May, 1982, on which date the notice of location was posted on the claim.
- 4) The locator does hereby locate and claim 1500 linear feet vein or lode, together with 300 feet in width on each side of the center line of this claim.
- 5) The general course of the vein or lode is in a North and South direction. The location monument lies within the boundaries of this claim at Corner # 1 the NW corner, and lies on the North end of this claim, and is 1500 feet from the opposite end of this claim.
- 6) The claim is situated in the SE quarter of Section 11, T. 37 N. R. 1E G & SR Meridian, in the unknown Mining District, County of Coconino, State of Arizona.

The boundaries of this claim can be traced:

Beginning at the North end center monument, and running

thence West 300 feet to NW corner monument No. 1;

thence South 1500 feet to SW corner monument No. 2;

thence East 300 feet to South end center monument;

thence East 300 feet to SE corner monument No. 3;

thence North 1500 feet to NE corner monument No. 4;

thence West 300 feet to the point of beginning.

- 7) All dips, variations, spurs, angles, and all veins, ledges, or deposits within the lines of this claim, together with all water and timber and any other rights appurtenant, allowed by the laws of the State or of the United States, are hereby claimed from the effective date of this location.

- 8) Tie: Corner No. 1 of this claim is located 1500' N
4200' E

from the SE corner of Section 10 T. 37 N.,
R. 1E ., G&SR, M.

Locator: PATHFINDER MINES CORPORATION

By: Mike Coleman

Agent

RECEIVED
B.L.M. AZ STATE OFFICE

JUN 22 1982

07:45 A.M.
PHOENIX, ARIZONA

NOTICE AND CERTIFICATE OF LOCATION - LODE MINING CLAIM

PATHFINDER MINES CORPORATION
EXPLORATION & DEVELOPMENT
2441 PECK AVE.
P.O. BOX 1802
RIVERTON, WY 82501

Notice is Hereby Given that:

- 1) The name of this claim is CORRAL 11, a lode mining claim.
- 2) The name and post office address of the locator is:
 Pathfinder Mines Corporation
 540 Chama, N.E. # 10
 Albuquerque, N.M. 87108
- 3) The date of this location is the 26 day of May, 1982, on which date the notice of location was posted on the claim.
- 4) The locator does hereby locate and claim 1500 linear feet vein or lode, together with 300 feet in width on each side of the center line of this claim.
- 5) The general course of the vein or lode is in a North and South direction. The location monument lies within the boundaries of this claim at Corner # 4 the SW corner, and lies on the South end of this claim, and is 1500 feet from the opposite end of this claim.
- 6) The claim is situated in the Near SE quarters of Section 11, T. 37 N. R. 1E G & SR Meridian, in the UNKNOWN Mining District, County of Coconino, State of Arizona.

The boundaries of this claim can be traced:

Beginning at the South end center monument, and running
 thence East 300 feet to SE corner monument No. 1;
 thence North 1500 feet to NE corner monument No. 2;
 thence West 300 feet to North end center monument;
 thence West 300 feet to NW corner monument No. 3;
 thence South 1500 feet to SW corner monument No. 4;
 thence East 300 feet to the point of beginning.

- 7) All dips, variations, spurs, angles, and all veins, ledges, or deposits within the lines of this claim, together with all water and timber and any other rights appurtenant, allowed by the laws of the State or of the United States, are hereby claimed from the effective date of this location.
- 8) Tie: Corner No. 4 of this claim is located 1500' N
4900' E
 from the SE corner of Section 10 T. 37 N.,
 R. 1E .., G&SR, M.

Locator: PATHFINDER MINES CORPORATION

By: Mike Coleman

Agent

RECEIVED
B.L.M. AZ STATE OFFICE

JUN 22 1982

07:45 A.M.
PHOENIX, ARIZONA

NOTICE AND CERTIFICATE OF LOCATION - LODE MINING CLAIM

PATHFINDER MINES CORPORATION
EXPLORATION & DEVELOPMENT
2441 PECK AVE.
P. O. BOX 1802
RIVERVIEW, WY 82501

Notice is Hereby Given that:

- 1) The name of this claim is CORRAL 12, a lode mining claim.
- 2) The name and post office address of the locator is:
Pathfinder Mines Corporation
Pathfinder Mines Corporation
540 Chama, N.E. # 10
550 California Street
San Francisco, California 94104
- 3) The date of this location is the 26 day of May, 1982, on which date the notice of location was posted on the claim.
- 4) The locator does hereby locate and claim 1500 linear feet vein or lode, together with 300 feet in width on each side of the center line of this claim.
- 5) The general course of the vein or lode is in a North and South direction. The location monument lies within the boundaries of this claim at Corner # 1 the NW corner, and lies on the North end of this claim, and is 1500 feet from the opposite end of this claim.
SW 1/4 sect 12 &
- 6) The claim is situated in the SE quarter of Section 11, T. 37 N. R. 1E G & SR Meridian, in the Unknown Mining District, County of Coconino, State of Arizona.

The boundaries of this claim can be traced:

Beginning at the North end center monument, and running

thence West 300 feet to NW corner monument No. 1;

thence South 1500 feet to SW corner monument No. 2;

thence East 300 feet to South end center monument;

thence East 300 feet to SE corner monument No. 3;

thence North 1500 feet to NE corner monument No. 4;

thence West 300 feet to the point of beginning.

- 7) All dips, variations, spurs, angles, and all veins, ledges, or deposits within the lines of this claim, together with all water and timber and any other rights appurtenant, allowed by the laws of the State or of the United States, are hereby claimed from the effective date of this location.

- 8) Tie: Corner No. 1 of this claim is located 1500' N
4800' EAST

from the SE corner of Section 10 T. 37 N.,
R. 1E .., G&SR, M.

Locator: PATHFINDER MINES CORPORATION

By: Mike Coleman
Agent

RECEIVED
B.L.M. AZ STATE OFFICE

JUN 22 1982

07:45 A.M.
PHOENIX, ARIZONA

NOTICE AND CERTIFICATE OF LOCATION - LODE MINING CLAIM
PATHFINDER MINES CORPORATION
EXPLORATION & DEVELOPMENT
2441 PECK AVE.
P.O. BOX 1802
RIVERTON, WY 82501

Notice is Hereby Given that:

1) The name of this claim is CORRAL 13, a lode mining claim.

2) The name and post office address of the locator is:

Pathfinder Mines Corporation
Pathfinder Mines Corporation
540 Chama, N.E. # 10
Albuquerque, N.M. 87108

3) The date of this location is the 26 day of May, 1982, on which date the notice of location was posted on the claim.

4) The locator does hereby locate and claim 1500 linear feet vein or lode, together with 300 feet in width on each side of the center line of this claim.

5) The general course of the vein or lode is in a North and South direction. The location monument lies within the boundaries of this claim at Corner # 4 the SW corner, and lies on the South end of this claim, and is 1500 feet from the opposite end of this claim.

6) The claim is situated in the NWESW quarter of Section 12, T. 37 N. R. 1E G & SR Meridian, in the UNKNOWN Mining District, County of Coconino, State of Arizona.

The boundaries of this claim can be traced:

Beginning at the South end center monument, and running

thence East 300 feet to SE corner monument No. 1;

thence North 1500 feet to NE corner monument No. 2;

thence West 300 feet to North end center monument;

thence West 300 feet to NW corner monument No. 3;

thence South 1500 feet to SW corner monument No. 4;

thence East 300 feet to the point of beginning.

7) All dips, variations, spurs, angles, and all veins, ledges, or deposits within the lines of this claim, together with all water and timber and any other rights appurtenant, allowed by the laws of the State or of the United States, are hereby claimed from the effective date of this location.

8) Tie: Corner No. 4 of this claim is located 1500' N
5400' E

from the SE corner of Section 16 T. 37 N.,
R. 1E ., G&SR, M.

Locator: PATHFINDER MINES CORPORATION

By: Mike Coleman

Agent

RECEIVED
B.L.M. AZ STATE OFFICE

JUN 22 1982

07:45 A.M.
PHOENIX, ARIZONA

NOTICE AND CERTIFICATE OF LOCATION - LODE MINING CLAIM

PATHFINDER MINES CORPORATION
EXPLORATION & DEVELOPMENT
2441 PECK AVE.
P. O. BOX 1802
RIVERTON, WY 82501

Notice is Hereby Given that:

- 1) The name of this claim is CORRAL 14, a lode mining claim.
- 2) The name and post office address of the locator is:
Pathfinder Mines Corporation
~~550 California Street~~
~~San Francisco, California 94108~~
540 Chama, N.E. # 10
Albuquerque, N.M. 87108
- 3) The date of this location is the 26 day of May, 1982, on which date the notice of location was posted on the claim.
- 4) The locator does hereby locate and claim 1500 linear feet vein or lode, together with 300 feet in width on each side of the center line of this claim.
- 5) The general course of the vein or lode is in a North and South direction. The location monument lies within the boundaries of this claim at Corner # 1 the NW corner, and lies on the North end of this claim, and is 1500 feet from the opposite end of this claim.
SW 1/4 of sec 12
- 6) The claim is situated in the SW quarter of Section 12, T. 37 N. R. 1E G & SR Meridian, in the UNKNOWN Mining District, County of Coconino, State of Arizona.

The boundaries of this claim can be traced:

Beginning at the North end center monument, and running

thence West 300 feet to NW corner monument No. 1;

thence South 1500 feet to SW corner monument No. 2;

thence East 300 feet to South end center monument;

thence East 300 feet to SE corner monument No. 3;

thence North 1500 feet to NE corner monument No. 4;

thence West 300 feet to the point of beginning.

- 7) All dips, variations, spurs, angles, and all veins, ledges, or deposits within the lines of this claim, together with all water and timber and any other rights appurtenant, allowed by the laws of the State or of the United States, are hereby claimed from the effective date of this location.
- 8) Tie: Corner No. 1 of this claim is located 1500' N
5400' E

from the SE corner of Section 10 T. 37 N.,
R. 1E ., G&SR, M.

Locator: PATHFINDER MINES CORPORATION

By: Mike Coleman
Agent

RECEIVED
BLM. AZ STATE OFFICE

JUN 22 1982

07:45 A.M.
PHOENIX, ARIZONA

NOTICE AND CERTIFICATE OF LOCATION - LODE MINING CLAIM

PATHFINDER MINES CORPORATION
EXPLORATION & DEVELOPMENT
2441 PECK AVE.
P. O. BOX 1802
RIVINGTON, WY. 82501.

A MC 173881

Notice is Hereby Given that:

- 1) The name of this claim is CORRAL 15, a lode mining claim.
- 2) The name and post office address of the locator is:
Pathfinder Mines Corporation
550 East Main Street
Albuquerque, N.M. 87108
- 3) The date of this location is the 26 day of May, 1942, on which date the notice of location was posted on the claim.
- 4) The locator does hereby locate and claim 1500 linear feet vein or lode, together with 300 feet in width on each side of the center line of this claim.
- 5) The general course of the vein or lode is in a North and South direction. The location monument lies within the boundaries of this claim at Corner # 4 the SW corner, and lies on the South end of this claim, and is 1500 feet from the opposite end of this claim.
- 6) The claim is situated in the SW & NW quarters of Section 12, T. 37 N. R. 1E G & SR Meridian, in the UNKNOWN Mining District, County of Coconino, State of Arizona.

The boundaries of this claim can be traced:

Beginning at the South end center monument, and running
thence East 300 feet to SE corner monument No. 1;
thence North 1500 feet to NE corner monument No. 2;
thence West 300 feet to North end center monument;
thence West 300 feet to NW corner monument No. 3;
thence South 1500 feet to SW corner monument No. 4;
thence East 300 feet to the point of beginning.

- 7) All dips, variations, spurs, angles, and all veins, ledges, or deposits within the lines of this claim, together with all water and timber and any other rights appurtenant, allowed by the laws of the State or of the United States, are hereby claimed from the effective date of this location.

- 8) Tie: Corner No. 4 of this claim is located 1500' N
6000' E

from the SE corner of Section 10 T. 37 N.,
R. 1E .., G&SR, M.

Locator: PATHFINDER MINES CORPORATION

By: Mike Coleman

Agent

RECEIVED
BLM. AZ STATE OFFICE

JUN 22 1942

07:45 A.M.
PHOENIX, ARIZONA

H MC 173882

NOTICE AND CERTIFICATE OF LOCATION - LODE MINING CLAIM

PATHFINDER MINES CORPORATION
EXPLORATION & DEVELOPMENT
2441 PECK AVE.
P. O. BOX 1802
RIVERTON, WY 82501

Notice is Hereby Given that:

- 1) The name of this claim is CORRAL 16, a lode mining claim.
- 2) The name and post office address of the locator is:
 Pathfinder Mines Corporation
 Pathfinder Mines Corporation
 540 Chama, N.E. # 10
 Albuquerque, N.M. 87108
- 3) The date of this location is the 26 day of May, 1982, on which date the notice of location was posted on the claim.
- 4) The locator does hereby locate and claim 1500 linear feet vein or lode, together with 300 feet in width on each side of the center line of this claim.
- 5) The general course of the vein or lode is in a North and South direction. The location monument lies within the boundaries of this claim at Corner # 1 the NW corner, and lies on the North end of this claim, and is 1500 feet from the opposite end of this claim.
- 6) The claim is situated in the SW quarter of Section 12, T. 37 N. R. 1E G & SR Meridian, in the UNKNOWN Mining District, County of Coconino, State of Arizona.

The boundaries of this claim can be traced:

Beginning at the North end center monument, and running

thence West 300 feet to NW corner monument No. 1;
 thence South 1500 feet to SW corner monument No. 2;
 thence East 300 feet to South end center monument;
 thence East 300 feet to SE corner monument No. 3;
 thence North 1500 feet to NE corner monument No. 4;
 thence West 300 feet to the point of beginning.

- 7) All dips, variations, spurs, angles, and all veins, ledges, or deposits within the lines of this claim, together with all water and timber and any other rights appurtenant, allowed by the laws of the State or of the United States, are hereby claimed from the effective date of this location.

- 8) Tie: Corner No. 1 of this claim is located 1500' N
6000' E

from the SE corner of Section 10 T. 37 N.,
 R. 1E .., G&SR, M.

Locator: PATHFINDER MINES CORPORATION

By: Mike Coleman

Agent

RECEIVED
B.L.M. AZ STATE OFFICE

JUN 22 1982

07:45 A.M.
PHOENIX, ARIZONA

A MC 173883

NOTICE AND CERTIFICATE OF LOCATION - LOPE MINING CLAIM

PATHFINDER MINES CORPORATION
EXPLORATION & DEVELOPMENT
2441 PLOK AVE.
P. O. BOX 1802
RIVERTON, WY. 82501

Notice is Hereby Given that:

1) The name of this claim is CORRAL 17, a lode mining claim.

2) The name and post office address of the locator is:

Pathfinder Mines Corporation

Pathfinder Mines Corporation
540 Chama, N.E. # 10
Albuquerque, N.M. 87102

Pathfinder Mines Corporation
540 Chama, N.E. # 10
Albuquerque, N.M. 87102

~~600 California Street~~

~~San Francisco, California 94104~~

3) The date of this location is the 26 day of May, 1982, on which date the notice of location was posted on the claim.

4) The locator does hereby locate and claim 1500 linear feet vein or lode, together with 300 feet in width on each side of the center line of this claim.

5) The general course of the vein or lode is in a North and South direction. The location monument lies within the boundaries of this claim at Corner # 4 the SW corner, and lies on the South end of this claim, and is 1500 feet from the opposite end of this claim.

6) The claim is situated in the SW & NW quarter of Section 12, T. 37 N. R. 1E G & SR Meridian, in the unknown Mining District, County of Coconino, State of Arizona.

The boundaries of this claim can be traced:

Beginning at the South end center monument, and running

thence East 300 feet to SE corner monument No. 1;

thence North 1500 feet to NE corner monument No. 2;

thence West 300 feet to North end center monument;

thence West 300 feet to NW corner monument No. 3;

thence South 1500 feet to SW corner monument No. 4;

thence East 300 feet to the point of beginning.

7) All dips, variations, spurs, angles, and all veins, ledges, or deposits within the lines of this claim, together with all water and timber and any other rights appurtenant, allowed by the laws of the State or of the United States, are hereby claimed from the effective date of this location.

8) Tie: Corner No. 4 of this claim is located 1500' N
6600' E

from the SE corner of Section 10 T. 37 N.,
R. 1E., G&SR, M.

Locator: PATHFINDER MINES CORPORATION

By: Mike Coleman

Agent

RECEIVED
BLM. AZ STATE OFFICE

JUN 22 1982

07:45 A.M.
PHOENIX, ARIZONA

NOTICE AND CERTIFICATE OF LOCATION - LODE MINING CLAIM
PATHFINDER MINES CORPORATION
EXPLORATION & DEVELOPMENT
2441 PECK AVE.
P.O. BOX 1802
RIVERTON, WY 82501

Notice is Hereby Given that:

- 1) The name of this claim is CORRAL 18, a lode mining claim.
- 2) The name and post office address of the locator is:
Pathfinder Mines Corporation
~~550 California Street~~
~~San Francisco, California 94104~~
Pathfinder Mines Corporation
540 Chama, N.E. #10
Albuquerque, N.M. 87102
- 3) The date of this location is the 26 day of May, 1982, on which date the notice of location was posted on the claim.
- 4) The locator does hereby locate and claim 1500 linear feet vein or lode, together with 300 feet in width on each side of the center line of this claim.
- 5) The general course of the vein or lode is in a North and South direction. The location monument lies within the boundaries of this claim at Corner # 1 the NW corner, and lies on the North end of this claim, and is 1500 feet from the opposite end of this claim.
- 6) The claim is situated in the SW quarter of Section 12, T. 37 N. R. 1E G & SR Meridian, in the UNKNOWN Mining District, County of Coconino, State of Arizona.

The boundaries of this claim can be traced:

Beginning at the North end center monument, and running

thence West 300 feet to NW corner monument No. 1;

thence South 1500 feet to SW corner monument No. 2;

thence East 300 feet to South end center monument;

thence East 300 feet to SE corner monument No. 3;

thence North 1500 feet to NE corner monument No. 4;

thence West 300 feet to the point of beginning.

- 7) All dips, variations, spurs, angles, and all veins, ledges, or deposits within the lines of this claim, together with all water and timber and any other rights appurtenant, allowed by the laws of the State or of the United States, are hereby claimed from the effective date of this location.

- 8) Tie: Corner No. 1 of this claim is located 1500' N
6600' E

from the Se corner of Section 10 T. 37 N.,
R. 1E ., G&SR, M.

Locator: PATHFINDER MINES CORPORATION

By: Mike Coleman
Agent

RECEIVED
B.L.M. AZ STATE OFFICE

JUN 22 1982

07:45 A.M.
PHOENIX, ARIZONA

NOTICE AND CERTIFICATE OF LOCATION - LODE MINING CLAIM

PATHFINDER MINES CORPORATION
EXPLORATION & DEVELOPMENT
2441 PECK AVE.
P.O. BOX 1802
RIVERTON, WY. 82501

Notice is Hereby Given that:

1) The name of this claim is Sharon #1, a lode mining claim.

2) The name and post office address of the locator is:

Pathfinder Mines Corporation

540 CHAMA N.E. #10
Albuquerque, N.M. 87108

3) The date of this location is the 24 day of May, 1982, on which date the notice of location was posted on the claim.

4) The locator does hereby locate and claim 1500 linear feet vein or lode, together with 300 feet in width on each side of the center line of this claim.

5) The general course of the vein or lode is in a East and West direction. The location monument lies within the boundaries of this claim at Corner # 1 the SW corner; and lies on the West end of this claim, and is 1500 feet from the opposite end of this claim.

6) The claim is situated in the NW 1/4 quarter of Section 6, T. 38N, R. 2E, G & SR Base & Meridian, in the unknown Mining District, County of Coconino, State of Arizona.

The boundaries of this claim can be traced:

Beginning at the West end center monument, and running

thence South 300 feet to SW corner monument No. 1;

thence East 1500 feet to SE corner monument No. 2;

thence North 300 feet to East end center monument;

thence North 300 feet to NE corner monument No. 3;

thence West 1500 feet to NW corner monument No. 4;

thence South 300 feet to the point of beginning.

7) All dips, variations, spurs, angles, and all veins, ledges, or deposits within the lines of this claim, together with all water and timber and any other rights appurtenant, allowed by the laws of the State or of the United States, are hereby claimed from the effective date of this location.

8) Tie: Corner No. 1 of this claim is located 1500' E and 600' S

from the NW corner of Section 6 T. 38N, R. 2E, G&SR, BM.

Locator: PATHFINDER MINES CORPORATION

By: Dustin A. Kruvedt

Agent

RECEIVED
B.L.M. AZ STATE OFFICE

JUN 22 1982

07:45 A.M.
PHOENIX, ARIZONA

III	I
IV	II

A MC 173885

NOTICE AND CERTIFICATE OF LOCATION - LODE MINING CLAIM

PATHFINDER MINES CORPORATION
EXPLORATION & DEVELOPMENT
2441 PECK AVE.
P. O. BOX 1802
RIVERTON, WY. 82501

Notice is Hereby Given that:

- 1) The name of this claim is Sharon #2, a lode mining claim.
- 2) The name and post office address of the locator is:
Pathfinder Mines Corporation 540 CHAMA NE, SUITE #10
ALBUQUERQUE, NEW MEXICO
87108
- 3) The date of this location is the 24 day of May, 1982, on which date the notice of location was posted on the claim.
- 4) The locator does hereby locate and claim 1500 linear feet vein or lode, together with 300 feet in width on each side of the center line of this claim.
- 5) The general course of the vein or lode is in a East and West direction. The location monument lies within the boundaries of this claim at Corner # 4 the NW corner; and lies on the West end of this claim, and is 1500 feet from the opposite end of this claim.
- 6) The claim is situated in the NE & NW quarter of Section 6, T. 38 N, R. 2 E, G & SR Base & Meridian, in the unknown Mining District, County of Coconino, State of Arizona.

The boundaries of this claim can be traced:

Beginning at the West end center monument, and running

thence South 300 feet to SW corner monument No. 1;

thence East 1500 feet to SE corner monument No. 2;

thence North 300 feet to East end center monument;

thence North 300 feet to NE corner monument No. 3;

thence West 1500 feet to NW corner monument No. 4;

thence South 300 feet to the point of beginning.

- 7) All dips, variations, spurs, angles, and all veins, ledges, or deposits within the lines of this claim, together with all water and timber and any other rights appurtenant, allowed by the laws of the State or of the United States, are hereby claimed from the effective date of this location.

- 8) Tie: Corner No. 4 of this claim is located 1500' E & 600' S

from the NW corner of Section 6 T. 38 N R. 2 E .. G&SR, BM.

Locator: PATHFINDER MINES CORPORATION

By: Dexter G. Kneivel

Agent

RECEIVED
B.L.M. AZ STATE OFFICE

JUN 22 1982

07:45 A.M.
PHOENIX, ARIZONA

III	I
IX	II

A MC 173886

NOTICE AND CERTIFICATE OF LOCATION - LODE MINING CLAIM

PATHFINDER MINES CORPORATION
EXPLORATION & DEVELOPMENT
2441 PECK AVE.
P. O. BOX 1802
RIVERTON, WY 82501

Notice is Hereby Given that:

- 1) The name of this claim is Sharon #3, a lode mining claim.
- 2) The name and post office address of the locator is: Pathfinder Mines Corporation
540 CHAMA NE, SUITE #10
ALBUQUERQUE, NEW MEXICO
87108
- 3) The date of this location is the 24 day of May, 1982, on which date the notice of location was posted on the claim.
- 4) The locator does hereby locate and claim 1500 linear feet vein or lode, together with 300 feet in width on each side of the center line of this claim.
- 5) The general course of the vein or lode is in a East and West direction. The location monument lies within the boundaries of this claim at Corner # 4 the SE corner, and lies on the East end of this claim, and is 1500 feet from the opposite end of this claim.
- 6) The claim is situated in the NW 1/4 quarter of Section 6, T. 38N, R. 2E, G & SR Base & Meridian, in the unknown Mining District, County of Coconino, State of Arizona.

The boundaries of this claim can be traced:

Beginning at the East end center monument, and running
thence North 300 feet to NE corner monument No. 1;
thence West 1500 feet to NW corner monument No. 2;
thence South 300 feet to West end center monument;
thence South 300 feet to SW corner monument No. 3;
thence East 1500 feet to SE corner monument No. 4;
thence North 300 feet to the point of beginning.

- 7) All dips, variations, spurs, angles, and all veins, ledges, or deposits within the lines of this claim, together with all water and timber and any other rights appurtenant, allowed by the laws of the State or of the United States, are hereby claimed from the effective date of this location.

- 8) Tie: Corner No. 4 of this claim is located 1500' E + 600' S

from the NW corner of Section 6 T. 38N ..
R. 2E .. G&SR, BM.

Locator: PATHFINDER MINES CORPORATION

By: Dustin O. Frewell

Agent

RECEIVED
B.L.M. AZ STATE OFFICE

JUN 22 1982

07:45 A.M.
PHOENIX, ARIZONA

A MC 173887

NOTICE AND CERTIFICATE OF LOCATION - LODE MINING CLAIM
PATHFINDER MINES CORPORATION
EXPLORATION & DEVELOPMENT
2441 PECK AVE.
P. O. BOX 1802
RIVERTON, WY 82501

A MC 173888

Notice is Hereby Given that:

- 1) The name of this claim is Sharon #4, a lode mining claim.
- 2) The name and post office address of the locator is:
Pathfinder Mines Corporation
540 CHAMA NE. #100
Albuquerque, N.M. 87100
- 3) The date of this location is the 24 day of May, 1982, on which date the notice of location was posted on the claim.
- 4) The locator does hereby locate and claim 1500 linear feet vein or lode, together with 300 feet in width on each side of the center line of this claim.
- 5) The general course of the vein or lode is in a East and West direction. The location monument lies within the boundaries of this claim at Corner # 1 the NE corner, and lies on the East end of this claim, and is 1500 feet from the opposite end of this claim.
- 6) The claim is situated in the NW quarter of Section 6, T. 38N R. 2E, G & SR Base & Meridian, in the unknown Mining District, County of Coconino, State of Arizona.

The boundaries of this claim can be traced:

Beginning at the East end center monument, and running
thence North 300 feet to NE corner monument No. 1;
thence West 1500 feet to NW corner monument No. 2;
thence South 300 feet to West end center monument;
thence South 300 feet to SW corner monument No. 3;
thence East 1500 feet to SE corner monument No. 4;
thence North 300 feet to the point of beginning.

- 7) All dips, variations, spurs, angles, and all veins, ledges, or deposits within the lines of this claim, together with all water and timber and any other rights appurtenant, allowed by the laws of the State or of the United States, are hereby claimed from the effective date of this location.

- 8) Tie: Corner No. 1 of this claim is located 1500' E & 600' S

from the NW corner of Section 6 T. 38N R. 2E G&SR, BM.

Locator: PATHFINDER MINES CORPORATION

By: Dexter A. Kiewed
Agent

RECEIVED
BLM. AZ STATE OFFICE

JUN 22 1982

07:45 A.M.
PHOENIX, ARIZONA

TE	J
	TE

NOTICE AND CERTIFICATE OF LOCATION - LODE MINING CLAIM
 PATHFINDER MINES CORPORATION
 EXPLORATION & DEVELOPMENT
 2441 PECK AVE.
 P. O. BOX 1802
 RIVERTON, WY 82501

Notice is Hereby Given that:

1) The name of this claim is Sharon #5, a lode mining claim.

2) The name and post office address of the locator is:

Pathfinder Mines Corporation

~~550 California Street
 San Francisco, California 94101~~

Pathfinder Mines Corporation
 540 Chama N.E. # 10
 Albuquerque, N.M. 87108

3) The date of this location is the 25 day of May, 1982, on which date the notice of location was posted on the claim.

4) The locator does hereby locate and claim 1500 linear feet vein or lode, together with 300 feet in width on each side of the center line of this claim.

5) The general course of the vein or lode is in a East and West direction. The location monument lies within the boundaries of this claim at Corner # 1 the NE corner, and lies on the East end of this claim, and is 1500 feet from the opposite end of this claim.

6) The claim is situated in the NE NW quarter of Section 6, T. 30 N. R. 2 E, G & SR Meridian, in the unknown Mining District, County of Coconino, State of Arizona.

The boundaries of this claim can be traced:

Beginning at the East end center monument, and running

thence North 300 feet to NE corner monument No. 1;

thence West 1500 feet to NW corner monument No. 2;

thence South 300 feet to West end center monument;

thence South 300 feet to SW corner monument No. 3;

thence East 1500 feet to SE corner monument No. 4;

thence North 300 feet to the point of beginning.

7) All dips, variations, spurs, angles, and all veins, ledges, or deposits within the lines of this claim, together with all water and timber and any other rights appurtenant, allowed by the laws of the State or of the United States, are hereby claimed from the effective date of this location.

8) Tie: Corner No. 1 of this claim is located 1500'E,
1200'S.

from the NW corner of Section 6 T. 30 N.,
 R. 2 E., G&SR, M.

Locator: PATHFINDER MINES CORPORATION

By: Mike Coleman

Agent

RECEIVED
 B.L.M. AZ STATE OFFICE

JUN 22 1982

07:45 A.M.
 PHOENIX, ARIZONA

NOTICE AND CLARIFICATION OF LOCATION - ~~LODE~~ MINING CLAIM

PATHFINDER MINES CORPORATION
EXPLORATION & DEVELOPMENT
2441 PECK AVE.
P.O. BOX 1802
RIVERTON, WY 82501

Notice is Hereby Given that:

- 1) The name of this claim is Sharon #6, a lode mining claim.
- 2) The name and post office address of the locator is:
Pathfinder Mines Corporation
PATHFINDER
540 Chama, N.E.
Suite 10
Albuquerque, New Mexico 87108
- 3) The date of this location is the 25 day of May, 1982, on which date the notice of location was posted on the claim.
- 4) The locator does hereby locate and claim 1500 linear feet vein or lode, together with 300 feet in width on each side of the center line of this claim.
- 5) The general course of the vein or lode is in a East and West direction. The location monument lies within the boundaries of this claim at Corner # 4 the NW corner; and lies on the West end of this claim, and is 1500 feet from the opposite end of this claim.
- 6) The claim is situated in the NW+ME quarter of Section 6, T. 30N, R. 2E, G & SR Base & Meridian, in the unknown Mining District, County of Coconino, State of Arizona.

The boundaries of this claim can be traced:

Beginning at the West end center monument, and running

thence South 300 feet to SW corner monument No. 1;

thence East 1500 feet to SE corner monument No. 2;

thence North 300 feet to East end center monument;

thence North 300 feet to NE corner monument No. 3;

thence West 1500 feet to NW corner monument No. 4;

thence South 300 feet to the point of beginning.

- 7) All dips, variations, spurs, angles, and all veins, ledges, or deposits within the lines of this claim, together with all water and timber and any other rights appurtenant, allowed by the laws of the State or of the United States, are hereby claimed from the effective date of this location.

- 8) Tie: Corner No. 4 of this claim is located 1500' E,
1200' S.

from the NW corner of Section 6 T. 30N ..
R. 2E .., G&SR, BM.

Locator: PATHFINDER MINES CORPORATION

By: Nike Coleman

Agent

RECEIVED
B.L.M. AZ STATE OFFICE

JUN 22 1982

07:45 A.M.
PHOENIX, ARIZONA

A MC 173890

NOTICE AND CERTIFICATE OF LOCATION - LODE MINING CLAIM

A MC 173891
 PATHFINDER MINES CORPORATION
 EXPLORATION & DEVELOPMENT
 2441 PECK AVE.
 P. O. BOX 1802
 RIVERTON, WY 82501

Notice is Hereby Given that:

1) The name of this claim is Sharon #7, a lode mining claim.

2) The name and post office address of the locator is:

Pathfinder Mines Corporation

~~550 California Street
 San Francisco, California 94104~~

Pathfinder Mines Corporation
 540 Chama, N.E. # 10
 Albuquerque, N.M. 87108

3) The date of this location is the 25 day of May, 1982, on which date the notice of location was posted on the claim.

4) The locator does hereby locate and claim 1500 linear feet vein or lode, together with 300 feet in width on each side of the center line of this claim.

5) The general course of the vein or lode is in a East and West direction. The location monument lies within the boundaries of this claim at Corner # 1 the NE corner, and lies on the East end of this claim, and is 1500 feet from the opposite end of this claim.

6) The claim is situated in the NW quarter of Section 6, T. 38 N. R. 2E, G & SR Meridian, in the _____ Mining District, County of Coconino, State of Arizona.

The boundaries of this claim can be traced:

Beginning at the East end center monument, and running

thence North 300 feet to NE corner monument No. 1;

thence West 1500 feet to NW corner monument No. 2;

thence South 300 feet to West end center monument;

thence South 300 feet to SW corner monument No. 3;

thence East 1500 feet to SE corner monument No. 4;

thence North 300 feet to the point of beginning.

7) All dips, variations, spurs, angles, and all veins, ledges, or deposits within the lines of this claim, together with all water and timber and any other rights appurtenant, allowed by the laws of the State or of the United States, are hereby claimed from the effective date of this location.

8) Tie: Corner No. 1 of this claim is located 1500' E,
1800' S.

from the NW corner of Section 6 T. 38 N.,
 R. 2E .., G&SR, M.

Locator: PATHFINDER MINES CORPORATION

By: Mike Coleman

Agent

RECEIVED
 B.L.M. AZ STATE OFFICE

JUN 22 1982

07:45 A.M.
 PHOENIX, ARIZONA

NOTICE AND CERTIFICATE OF LOCATION - LODE MINING CLAIM

PATHFINDER MINES CORPORATION
EXPLORATION & DEVELOPMENT

2441 PECK AVE.

P. O. BOX 1802

RIVERTON, WY. 82501

, a lode mining claim.

A HC 173892

Notice is Hereby Given that:

- 1) The name of this claim is Sharon #8
- 2) The name and post office address of the locator is:
Pathfinder Mines Corporation
PATHFINDER
540 Chama, N.E.
Suite 10
Albuquerque, New Mexico 87108
- 3) The date of this location is the 25 day of May, 1982 on which date the notice of location was posted on the claim.
- 4) The locator does hereby locate and claim 1500 linear feet vein or lode, together with 300 feet in width on each side of the center line of this claim.
- 5) The general course of the vein or lode is in a East and West direction. The location monument lies within the boundaries of this claim at Corner # 4 the NW corner; and lies on the West end of this claim, and is 1500 feet from the opposite end of this claim.
- 6) The claim is situated in the NW + NE quarter of Section 6, T. 38N, R. 2E, G & SR Base & Meridian, in the unknown Mining District, County of Coconino, State of Arizona.

The boundaries of this claim can be traced:

Beginning at the West end center monument, and running

thence South 300 feet to SW corner monument No. 1;

thence East 1500 feet to SE corner monument No. 2;

thence North 300 feet to East end center monument;

thence North 300 feet to NE corner monument No. 3;

thence West 1500 feet to NW corner monument No. 4;

thence South 300 feet to the point of beginning.

- 7) All dips, variations, spurs, angles, and all veins, ledges, or deposits within the lines of this claim, together with all water and timber and any other rights appurtenant, allowed by the laws of the State or of the United States, are hereby claimed from the effective date of this location.

- 8) Tie: Corner No. 4 of this claim is located 1500' East
1800' south

from the NW corner of Section 6 T. 38N ..
R. 2E .., G&SR, BM.

Locator: PATHFINDER MINES CORPORATION

By: Nick Coleman

Agent

RECEIVED
B.L.M. AZ STATE OFFICE

JUN 22 1982

07:45 A.M.
PHOENIX, ARIZONA

NOTICE AND CERTIFICATE OF LOCATION - **THE MINING CLAIM**

PATHFINDER MINES CORPORATION
EXPLORATION & DEVELOPMENT
2441 PECK AVE.
P. O. BOX 1802
RIVERTON, WY 82501

A MC 173893

Notice is Hereby Given that:

1) The name of this claim is Sharon 9, a lode mining claim.

2) The name and post office address of the locator is **PATHFINDER**
Pathfinder Mines Corporation
540 Chama, N.E.
Suite 10
Albuquerque, New Mexico 87108

3) The date of this location is the 25 day of May, 1982, on which date the notice of location was posted on the claim.

4) The locator does hereby locate and claim 1500 linear feet vein or lode, together with 300 feet in width on each side of the center line of this claim.

5) The general course of the vein or lode is in a East and West direction. The location monument lies within the boundaries of this claim at Corner # 1 the NE corner, and lies on the East end of this claim, and is 1500 feet from the opposite end of this claim.

6) The claim is situated in the SW quarter of Section 31, T. 40 N. R. 2E, G & SR Base & Meridian, in the unknown Mining District, County of Coconino, State of Arizona.

The boundaries of this claim can be traced:

Beginning at the East end center monument, and running

thence North 300 feet to NE corner monument No. 1;

thence West 1500 feet to NW corner monument No. 2;

thence South 300 feet to West end center monument;

thence South 300 feet to SW corner monument No. 3;

thence East 1500 feet to SE corner monument No. 4;

thence North 300 feet to the point of beginning.

7) All dips, variations, spurs, angles, and all veins, ledges, or deposits within the lines of this claim, together with all water and timber and any other rights appurtenant, allowed by the laws of the State or of the United States, are hereby claimed from the effective date of this location.

8) Tie: Corner No. 1 of this claim is located 1500' E.
600' N

from the NW corner of Section 6 T. 38 N.,
R. 2E, G&SR, BM.

Locator: PATHFINDER MINES CORPORATION

By: Mike Coleman

Agent

RECEIVED
B.L.M. AZ STATE OFFICE

JUN 22 1982

07:45 A.M.
PHOENIX, ARIZONA

NOTICE AND ~~U~~ ~~I~~ ~~L~~ ~~L~~ ~~I~~ ~~F~~ ~~I~~ ~~C~~ ~~A~~ ~~T~~ ~~E~~ OF LOCATION - LODE MINING CLAIM

PATHFINDER MINES CORPORATION
EXPLORATION & DEVELOPMENT
2441 PECK AVE.
P. O. BOX 1802
RIVERTON, WY. 82501

A MC 173894

Notice is Hereby Given that:

- 1) The name of this claim is Sharon #10, a lode mining claim.
- 2) The name and post office address of the locator is:
Pathfinder Mines Corporation
PATHFINDER
540 Chama, N.E.
Suite 10
Albuquerque, New Mexico 87108
- 3) The date of this location is the 25 day of May, 1982, on which date the notice of location was posted on the claim.
- 4) The locator does hereby locate and claim 1500 linear feet vein or lode, together with 300 feet in width on each side of the center line of this claim.
- 5) The general course of the vein or lode is in a East and West direction. The location monument lies within the boundaries of this claim at Corner # 4 the NW corner; and lies on the West end of this claim, and is 1500 feet from the opposite end of this claim.
- 6) The claim is situated in the SW+SE quarter of Section 31, T. 23N R. 2E, G & SR Base & Meridian, in the unknown Mining District, County of Coconino, State of Arizona.

The boundaries of this claim can be traced:

Beginning at the West end center monument, and running
thence South 300 feet to SW corner monument No. 1;
thence East 1500 feet to SE corner monument No. 2;
thence North 300 feet to East end center monument;
thence North 300 feet to NE corner monument No. 3;
thence West 1500 feet to NW corner monument No. 4;
thence South 300 feet to the point of beginning.

- 7) All dips, variations, spurs, angles, and all veins, ledges, or deposits within the lines of this claim, together with all water and timber and any other rights appurtenant, allowed by the laws of the State or of the United States, are hereby claimed from the effective date of this location.

- 8) Tie: Corner No. 4 of this claim is located 1500' E.
600' N.

from the NW corner of Section 6 T. 38N ..
R. 2E .., G&SR, BM.

Locator: PATHFINDER MINES CORPORATION

By: Mike Coleman

Agent

RECEIVED
BLM. AZ STATE OFFICE

JUN 22 1982

07:45 A.M.
DENIX, ARIZONA

NOTICE AND CERTIFICATE OF LOCATION -

MINING CLAIM
PATHFINDER MINES CORPORATION
EXPLORATION & DEVELOPMENT
2441 PECK AVE.
P.O. BOX 1802
RIVERTON, WY 82501

Notice is Hereby Given that:

- 1) The name of this claim is Sheep!, a lode mining claim.
- 2) The name and post office address of the locator is:
Pathfinder Mines Corporation
540 CHAMA N.E. #10
Albuquerque N.M. 87108
- 3) The date of this location is the 10 day of April, 1982, on which date the notice of location was posted on the claim.
- 4) The locator does hereby locate and claim 1500 linear feet vein or lode, together with 300 feet in width on each side of the center line of this claim.
- 5) The general course of the vein or lode is in a East and West direction. The location monument lies within the boundaries of this claim at Corner # 1 the SW corner; and lies on the West end of this claim, and is 1500 feet from the opposite end of this claim.
- 6) The claim is situated in the SE quarter of Section 20, T. 31 N. R. 1E W., G & SR Base & Meridian, in the unknown Mining District, County of Coconino, State of Arizona.

The boundaries of this claim can be traced:

Beginning at the West end center monument, and runningthence South 300 feet to SW corner monument No. 1;thence East 1500 feet to SE corner monument No. 2;thence North 300 feet to East end center monument;thence North 300 feet to NE corner monument No. 3;thence West 1500 feet to NW corner monument No. 4;thence South 300 feet to the point of beginning.

- 7) All dips, variations, spurs, angles, and all veins, ledges, or deposits within the lines of this claim, together with all water and timber and any other rights appurtenant, allowed by the laws of the State or of the United States, are hereby claimed from the effective date of this location.

- 8) Tie: Corner No. 1 of this claim is located 2600 E;
750' N 800' N

from the SW corner of Section 20 T. 31 N.,
R. 1E W., G&SR, BM.

Locator: PATHFINDER MINES CORPORATION

By: [Signature]

Agent

RECEIVED
B.L.V. AZ STATE OFFICE

JUN 22 1982

07:45 A.M.
PHOENIX, ARIZONA

III	1
10	11

NOTICE AND CERTIFICATE OF LOCATION - LODE MINING CLAIM
PATHFINDER MINES CORPORATION
EXPLORATION & DEVELOPMENT

2441 PECK AVE.
P. O. BOX 1802
RIVERTON, WY 82501

Notice is Hereby Given that:

1) The name of this claim is Sheep 2, a lode mining claim.

2) The name and post office address of the locator is:

Pathfinder Mines Corporation 540 CHAMA NE, SUITE #10
ALBUQUERQUE, NEW MEXICO
87108

3) The date of this location is the 10 day of APRIL, 1982 on which date the notice of location was posted on the claim.

4) The locator does hereby locate and claim 1500 linear feet vein or lode, together with 300 feet in width on each side of the center line of this claim.

5) The general course of the vein or lode is in a East and West direction. The location monument lies within the boundaries of this claim at Corner # 4 the NW corner; and lies on the West end of this claim, and is 1500 feet from the opposite end of this claim.

6) The claim is situated in the SE ^{SW} quarter of Section 20, T. 31 N. R. 1E G & SR Base & Meridian, in the unknown Mining District, County of Coconino, State of Arizona.

The boundaries of this claim can be traced:

Beginning at the West end center monument, and running

thence South 300 feet to SW corner monument No. 1;

thence East 1500 feet to SE corner monument No. 2;

thence North 300 feet to East end center monument;

thence North 300 feet to NE corner monument No. 3;

thence West 1500 feet to NW corner monument No. 4;

thence South 300 feet to the point of beginning.

7) All dips, variations, spurs, angles, and all veins, ledges, or deposits within the lines of this claim, together with all water and timber and any other rights appurtenant, allowed by the laws of the State or of the United States, are hereby claimed from the effective date of this location.

8) Tie: Corner No. 4 of this claim is located 2600' E
800' N
750' N FROM

from the SW corner of Section 20 T. 31 N.,
R. 1E G&SR, BM.

Locator: PATHFINDER MINES CORPORATION

By: [Signature]

Agent

RECEIVED
B.L.M. AZ STATE OFFICE

JUN 22 1982

07:45 A.M.
PHOENIX, ARIZONA

III	I
IV	A

NOTICE AND CERTIFICATE OF LOCATION - L = MINING CLAIM
PATHFINDER MINES CORPORATION
EXPLORATION & DEVELOPMENT

2441 PECK AVE.
P. O. BOX 1802
RIVERTON, WY 82501

Notice is Hereby Given that:

- 1) The name of this claim is Sheep 3, a lode mining claim.
- 2) The name and post office address of the locator is:
Pathfinder Mines Corporation 540 CHAMA AVE, SUITE #10
ALBUQUERQUE, NEW MEXICO
87108
- 3) The date of this location is the 10 day of April, 1982 on which date the notice of location was posted on the claim.
- 4) The locator does hereby locate and claim 1500 linear feet vein or lode, together with 300 feet in width on each side of the center line of this claim.
- 5) The general course of the vein or lode is in a East and West direction. The location monument lies within the boundaries of this claim at Corner # 4 the SE corner, and lies on the East end of this claim, and is 1500 feet from the opposite end of this claim.
- 6) The claim is situated in the Su quarter of Section 20, T. 31 N. R. 11E W., G & SR Base & Meridian, in the unknown Mining District, County of Coconino, State of Arizona.

The boundaries of this claim can be traced:

Beginning at the East end center monument, and running
thence North 300 feet to NE corner monument No. 1;
thence West 1500 feet to NW corner monument No. 2;
thence South 300 feet to West end center monument;
thence South 300 feet to SW corner monument No. 3;
thence East 1500 feet to SE corner monument No. 4;
thence North 300 feet to the point of beginning.

- 7) All dips, variations, spurs, angles, and all veins, ledges, or deposits within the lines of this claim, together with all water and timber and any other rights appurtenant, allowed by the laws of the State or of the United States, are hereby claimed from the effective date of this location.

- 8) Tie: Corner No. 4 of this claim is located 2600'E
800'
150' N

from the Su corner of Section 20 T. 31 N.,
R. 1E W., G&SR, BM.

Locator: PATHFINDER MINES CORPORATION

By: [Signature]

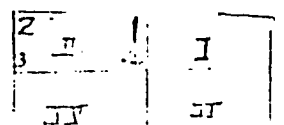
Agent

RECEIVED
BLM. AZ STATE OFFICE

JUN 22 1982

07:45 A.M.
PHOENIX, ARIZONA

A MC 173897



NOTICE AND CERTIFICATE OF LOCATION - LODE MINING CLAIM
PATHFINDER MINES CORPORATION
EXPLORATION & DEVELOPMENT
2441 PECK AVE.
P.O. BOX 1802
RIVERTON, WY 82501

Notice is Hereby Given that:

- 1) The name of this claim is Sheep 4, a lode mining claim.
- 2) The name and post office address of the locator is:
Pathfinder Mines Corporation
540 CHAMA NE. #10
Albuquerque, N.M. 87108
- 3) The date of this location is the 10 day of APRIL, 1982, on which date the notice of location was posted on the claim.
- 4) The locator does hereby locate and claim 1500 linear feet vein or lode, together with 300 feet in width on each side of the center line of this claim.
- 5) The general course of the vein or lode is in a East and West direction. The location monument lies within the boundaries of this claim at Corner # 1 the NE corner, and lies on the East end of this claim, and is 1500 feet from the opposite end of this claim.
- 6) The claim is situated in the SE SW quarters of Section 20, T. 31 N. R. 1 E G & SR Base & Meridian, in the unknown Mining District, County of Coconino, State of Arizona.

The boundaries of this claim can be traced:

Beginning at the East end center monument, and running
thence North 300 feet to NE corner monument No. 1;
thence West 1500 feet to NW corner monument No. 2;
thence South 300 feet to West end center monument;
thence South 300 feet to SW corner monument No. 3;
thence East 1500 feet to SE corner monument No. 4;
thence North 300 feet to the point of beginning.

- 7) All dips, variations, spurs, angles, and all veins, ledges, or deposits within the lines of this claim, together with all water and timber and any other rights appurtenant, allowed by the laws of the State or of the United States, are hereby claimed from the effective date of this location.

- 8) Tie: Corner No. 1 of this claim is located 2600' E
800'
750' N

from the SW corner of Section 20 T. 31 N.,
R. 1 E., G&SR, BM.

Locator: ~~PATHFINDER MINES CORPORATION~~

By: [Signature] [Signature]

Agent -

RECEIVED
B.L.M. AZ STATE OFFICE

JUN 22 1982

07:45 A.M.
PHOENIX, ARIZONA

III	I
II	II

A
MC
173898

NOTICE AND CERTIFICATE OF LOCATION - ☒ MINING CLAIM

PATHFINDER MINES CORPORATION
EXPLORATION & DEVELOPMENT
2441 PECK AVE.
P. O. BOX 1802
RIVERTON, WY 82501

Notice is Hereby Given that:

1) The name of this claim is Sheep 5, a lode mining claim.

2) The name and post office address of the locator is:

Pathfinder Mines Corporation

540 CHAMA N.E. #10
Albuquerque N.M. 87108

3) The date of this location is the 13 day of April, 1982, on which date the notice of location was posted on the claim.

4) The locator does hereby locate and claim 1500 linear feet vein or lode, together with 300 feet in width on each side of the center line of this claim.

5) The general course of the vein or lode is in a East and West direction. The location monument lies within the boundaries of this claim at Corner # 1 the SW corner; and lies on the West end of this claim, and is 1500 feet from the opposite end of this claim.

6) The claim is situated in the SE & SW 1/4 quarter of Section 20, T. 31 N. R. 1E W, G & SR Base & Meridian, in the unknown Mining District, County of Coconino, State of Arizona.

The boundaries of this claim can be traced:

Beginning at the West end center monument, and running

thence South 300 feet to SW corner monument No. 1;

thence East 1500 feet to SE corner monument No. 2;

thence North 300 feet to East end center monument;

thence North 300 feet to NE corner monument No. 3;

thence West 1500 feet to NW corner monument No. 4;

thence South 300 feet to the point of beginning.

7) All dips, variations, spurs, angles, and all veins, ledges, or deposits within the lines of this claim, together with all water and timber and any other rights appurtenant, allowed by the laws of the State or of the United States, are hereby claimed from the effective date of this location.

8) Tie: Corner No. 1 of this claim is located 2600' E 400' S

from the SW corner of Section 20 T. 31 N., R. 1E W, G&SR, BM.

Locator: PATHFINDER MINES CORPORATION

By: [Signature]

Agent

RECEIVED
B.L.M. AZ STATE OFFICE

JUN 22 1982

07:45 A.M.
PHOENIX, ARIZONA

III	I
IV	II

A MC 173899

NOTICE AND CERTIFICATE OF LOCATION - LODE MINING CLAIM
PATHFINDER MINES CORPORATION
EXPLORATION & DEVELOPMENT

2441 PECK AVE.
P. O. BOX 1802
RIVERTON, WY 82501

Notice is Hereby Given that:

- 1) The name of this claim is Sheep 6, a lode mining claim.
- 2) The name and post office address of the locator is:
Pathfinder Mines Corporation 540 CHAMA NE, SUITE #10
ALBUQUERQUE, NEW MEXICO
87108
- 3) The date of this location is the 13 day of APRIL, 1982 on which date the notice of location was posted on the claim.
- 4) The locator does hereby locate and claim 1500 linear feet vein or lode, together with 300 feet in width on each side of the center line of this claim.
- 5) The general course of the vein or lode is in a East and West direction. The location monument lies within the boundaries of this claim at Corner # 4 the NW corner; and lies on the West end of this claim, and is 1500 feet from the opposite end of this claim.
- 6) The claim is situated in the NE ^{4NW} quarter of Section 29, T 31 N. R. 1 E, G & SR Base & Meridian, in the unknown Mining District, County of Coconino, State of Arizona.

The boundaries of this claim can be traced:

Beginning at the West end center monument, and running
thence South 300 feet to SW corner monument No. 1;
thence East 1500 feet to SE corner monument No. 2;
thence North 300 feet to East end center monument;
thence North 300 feet to NE corner monument No. 3;
thence West 1500 feet to NW corner monument No. 4;
thence South 300 feet to the point of beginning.

- 7) All dips, variations, spurs, angles, and all veins, ledges, or deposits within the lines of this claim, together with all water and timber and any other rights appurtenant, allowed by the laws of the State or of the United States, are hereby claimed from the effective date of this location.

- 8) Tie: Corner No. 4 of this claim is located 2600' E
400'
450' S

from the SW corner of Section 20 T. 31 N.,
R. 1 E, G&SR, BM.

Locator: PATHFINDER MINES CORPORATION

By: Tom Ford JB Anderson

Agent

RECEIVED
B.L.M. AZ STATE OFFICE

JUN 22 1982

07:45 A.M.
PHOENIX, ARIZONA

III	I
IV	II

A MC 173900

MINING CLAIM
PATHFINDER MINES CORPORATION
EXPLORATION & DEVELOPMENT
2441 PECK AVE.
P. O. BOX 1802

TRIVERTON, WY 82501

- HC 173911

Beginning at the East end center monument, and running

thence West 1500 feet to NW corner monument No. 2;

thence South 300 feet to SW corner monument No. 3;

thence North 300 feet to the point of beginning.

- 8) Tie: Corner No. 4 of this claim is located 2600' East
1 400' South

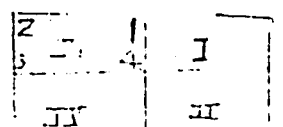
from the SW corner of Section 20 T. 31 N.,
R. 15 #., G&SR, BM.

By: N. C. HARRIS

Agent:

JUN 22 1982

07:45 A.M.
PHOENIX, ARIZONA



NOTICE AND CERTIFICATE OF LOCATION - LODE MINING CLAIM
PATHFINDER MINES CORPORATION
EXPLORATION & DEVELOPMENT
2441 PECK AVE.
P. O. BOX 1802
RIVERTON, WY 82501

Notice is Hereby Given that:

1) The name of this claim is Sheep 8, a lode mining claim.

2) The name and post office address of the locator is:

Pathfinder Mines Corporation

~~540 CHAMA NE. #10~~
~~Albuquerque, N.M. 87108~~

3) The date of this location is the 13 day of April, 1982, on which date the notice of location was posted on the claim.

4) The locator does hereby locate and claim 1500 linear feet vein or lode, together with 300 feet in width on each side of the center line of this claim.

5) The general course of the vein or lode is in a East and West direction. The location monument lies within the boundaries of this claim at Corner # 1 the NE corner, and lies on the East end of this claim, and is 1500 feet from the opposite end of this claim.

6) The claim is situated in the NE NW quarters of Section 29, T. 31 N. R. 1 E. G & SR Base & Meridian, in the unknown Mining District, County of Coconino, State of Arizona.

The boundaries of this claim can be traced:

Beginning at the East end center monument, and running

thence North 300 feet to NE corner monument No. 1;

thence West 1500 feet to NW corner monument No. 2;

thence South 300 feet to West end center monument;

thence South 300 feet to SW corner monument No. 3;

thence East 1500 feet to SE corner monument No. 4;

thence North 300 feet to the point of beginning.

7) All dips, variations, spurs, angles, and all veins, ledges, or deposits within the lines of this claim, together with all water and timber and any other rights appurtenant, allowed by the laws of the State or of the United States, are hereby claimed from the effective date of this location.

8) Tie: Corner No. 1 of this claim is located 2600' E
400'
150' S

from the SW corner of Section 20 T. 31 N.,
R. 1 E. G & SR, BM.

E

Locator: PATHFINDER MINES CORPORATION

By: Tom Paul W. Anderson

Agent

RECEIVED
B.L.M. AZ STATE OFFICE

JUN 22 1982

07:45 A.M.
PHOENIX, ARIZONA

TIP	J
	II

A MC 173902

NOTICE AND CERTIFICATE OF LOCATION - L ≡ MINING CLAIM

PATHFINDER MINES CORPORATION
EXPLORATION & DEVELOPMENT
2441 PECK AVE.
P. O. BOX 1802
RIVERTON, WY 82501

Notice is Hereby Given that:

1) The name of this claim is Shog 9, a lode mining claim.

2) The name and post office address of the locator is:

Pathfinder Mines Corporation

~~540 CHAMA N.E. #10~~
~~Albuquerque N.M. 87108~~

3) The date of this location is the 13 day of April, 1982, on which date the notice of location was posted on the claim.

4) The locator does hereby locate and claim 1500 linear feet vein or lode, together with 300 feet in width on each side of the center line of this claim.

5) The general course of the vein or lode is in a East and West direction. The location monument lies within the boundaries of this claim at Corner # 1 the SW corner; and lies on the West end of this claim, and is 1500 feet from the opposite end of this claim.

6) The claim is situated in the SE & SW quarter of Section 200, T. 31 N. R. 1E W. G & SR Base & Meridian, in the unknown Mining District, County of Coconino, State of Arizona.

The boundaries of this claim can be traced:

Beginning at the West end center monument, and running

thence South 300 feet to SW corner monument No. 1;

thence East 1500 feet to SE corner monument No. 2;

thence North 300 feet to East end center monument;

thence North 300 feet to NE corner monument No. 3;

thence West 1500 feet to NW corner monument No. 4;

thence South 300 feet to the point of beginning.

7) All dips, variations, spurs, angles, and all veins, ledges, or deposits within the lines of this claim, together with all water and timber and any other rights appurtenant, allowed by the laws of the State or of the United States, are hereby claimed from the effective date of this location.

8) Tie: Corner No. 1 of this claim is located 2000' East
2000' North

from the SW corner of Section 200 T. 31 N.,
R. 1E W., G&SR, BM.

Locator: PATHFINDER MINES CORPORATION

By: [Signature]

Agent

RECEIVED
B.L.M. AZ STATE OFFICE

JUN 22 1982

07:45 A.M.
PHOENIX, ARIZONA

III	I
II	II

A MC 173903

NOTICE AND CERTIFICATE OF LOCATION - L E MINING CLAIM
PATHFINDER MINES CORPORATION
EXPLORATION & DEVELOPMENT
2441 PECK AVE.
P. O. BOX 1802
RIVERTON, WY 82501

Notice is Hereby Given that:

- 1) The name of this claim is Sheep 10, a lode mining claim.
- 2) The name and post office address of the locator is:
Pathfinder Mines Corporation 540 CHAMA NE, SUITE #10
ALBUQUERQUE, NEW MEXICO
87108
- 3) The date of this location is the 13 day of APRIL, 1982 on which date the notice of location was posted on the claim.
- 4) The locator does hereby locate and claim 1500 linear feet vein or lode, together with 300 feet in width on each side of the center line of this claim.
- 5) The general course of the vein or lode is in a East and West direction. The location monument lies within the boundaries of this claim at Corner # 4 the NW corner; and lies on the West end of this claim, and is 1500 feet from the opposite end of this claim.
- 6) The claim is situated in the SW 1/4 SE quarter of Section 20, T. 31 N. R. 1 E & SR Base & Meridian, in the unknown Mining District, County of Coconino, State of Arizona.

The boundaries of this claim can be traced:

Beginning at the West end center monument, and running

thence South 300 feet to SW corner monument No. 1;

thence East 1500 feet to SE corner monument No. 2;

thence North 300 feet to East end center monument;

thence North 300 feet to NE corner monument No. 3;

thence West 1500 feet to NW corner monument No. 4;

thence South 300 feet to the point of beginning.

- 7) All dips, variations, spurs, angles, and all veins, ledges, or deposits within the lines of this claim, together with all water and timber and any other rights appurtenant, allowed by the laws of the State or of the United States, are hereby claimed from the effective date of this location.

- 8) Tie: Corner No. 4 of this claim is located 2600' E
2000'
1350' N

from the SW corner of Section 20 T. 31 N.,
R. 1E #., G&SR, BM.

Locator: PATHFINDER MINES CORPORATION

By: Tom Paul, J. Anderson

Agent

RECEIVED
B.L.M. AZ STATE OFFICE

JUN 22 1982

07:45 A.M.
PHOENIX, ARIZONA

III	I
IV	II

A MC 173904

NOTICE AND CERTIFICATE OF LOCATION - LODE

MINING CLAIM
PATHFINDER MINES CORPORATION
EXPLORATION & DEVELOPMENT
2441 PECK AVE.
P. O. BOX 1802
RIVERTON, WY 82501

Notice is Hereby Given that:

- 1) The name of this claim is Sheep 11, a lode mining claim.
- 2) The name and post office address of the locator is: Pathfinder Mines Corporation
540 CHAMA AVE, SUITE #10
ALBUQUERQUE, NEW MEXICO
87108
- 3) The date of this location is the 13 day of April, 1982, on which date the notice of location was posted on the claim.
- 4) The locator does hereby locate and claim 1500 linear feet vein or lode, together with 300 feet in width on each side of the center line of this claim.
- 5) The general course of the vein or lode is in a East and West direction. The location monument lies within the boundaries of this claim at Corner # 4 the SE corner, and lies on the East end of this claim, and is 1500 feet from the opposite end of this claim.
- 6) The claim is situated in the SW 1/4 quarter of Section 26, T. 31 N. R. 1E W., G & SR Base & Meridian, in the unknown Mining District, County of Coconino, State of Arizona.

The boundaries of this claim can be traced:

Beginning at the East end center monument, and running
thence North 300 feet to NE corner monument No. 1;
thence West 1500 feet to NW corner monument No. 2;
thence South 300 feet to West end center monument;
thence South 300 feet to SW corner monument No. 3;
thence East 1500 feet to SE corner monument No. 4;
thence North 300 feet to the point of beginning.

- 7) All dips, variations, spurs, angles, and all veins, ledges, or deposits within the lines of this claim, together with all water and timber and any other rights appurtenant, allowed by the laws of the State or of the United States, are hereby claimed from the effective date of this location.

8) Tie: Corner No. 4 of this claim is located 2600' East
2000' North

from the SW corner of Section 10 T. 31 N.,
R. 1E W., G&SR, BM.

Locator: PATHFINDER MINES CORPORATION

By: [Signature]

Agent

RECEIVED
B.L.M. AZ STATE OFFICE

JUN 22 1982

07:45 A.M.
PHOENIX, ARIZONA

A MC 173905

2	1	1
3	4	1
11		11

NOTICE AND CERTIFICATE OF LOCATION - LODE CLAIM

PATHFINDER MINES CORPORATION
EXPLORATION & DEVELOPMENT
2441 PECK AVE.
P. O. BOX 1802
RIVERTON, WY 82501

Notice is Hereby Given that:

1) The name of this claim is sheep 12, a lode mining claim.

2) The name and post office address of the locator is:

Pathfinder Mines Corporation

~~540 CHAMA NE. #10~~
~~Albuquerque, N.M. 87100~~

3) The date of this location is the 13 day of APRIL, 1982 on which date the notice of location was posted on the claim.

4) The locator does hereby locate and claim 1500 linear feet vein or lode, together with 300 feet in width on each side of the center line of this claim.

5) The general course of the vein or lode is in a East and West direction. The location monument lies within the boundaries of this claim at Corner # 1 the NE corner, and lies on the East end of this claim, and is 1500 feet from the opposite end of this claim.

6) The claim is situated in the SW/SE quarter of Section 20, T. 31 N. R. 1 E & SR Base & Meridian, in the unknown Mining District, County of Coconino, State of Arizona.

The boundaries of this claim can be traced:

Beginning at the East end center monument, and running

thence North 300 feet to NE corner monument No. 1;

thence West 1500 feet to NW corner monument No. 2;

thence South 300 feet to West end center monument;

thence South 300 feet to SW corner monument No. 3;

thence East 1500 feet to SE corner monument No. 4;

thence North 300 feet to the point of beginning.

7) All dips, variations, spurs, angles, and all veins, ledges, or deposits within the lines of this claim, together with all water and timber and any other rights appurtenant, allowed by the laws of the State or of the United States, are hereby claimed from the effective date of this location.

8) Tie: Corner No. 1 of this claim is located 2600' E
2000'
1350' N

from the SW corner of Section 20 T. 31 N.,
R. 1E G&SR, BM.

Locator: PATHFINDER MINES CORPORATION

By: Tom Rine, W.R. Anderson

Agent -

RECEIVED
BLM. AZ STATE OFFICE

JUN 22 1982

07:45 A.M.
PHOENIX, ARIZONA

TH	J
	n.

A MC 173906

NOTICE AND CERTIFICATE OF LOCATION - LODE MINING CLAIM
PATHFINDER MINES CORPORATION
EXPLORATION & DEVELOPMENT
2441 PECK AVE.
P. O. BOX 1802
RIVERTON, WY 82501

Notice is Hereby Given that:

- 1) The name of this claim is Sharp 13, a lode mining claim.
- 2) The name and post office address of the locator is:
Pathfinder Mines Corporation
PATHFINDER
540 Chama, N.E.
Suite 10
Albuquerque, New Mexico 87108
- 3) The date of this location is the 14 day of April, 1982, on which date the notice of location was posted on the claim.
- 4) The locator does hereby locate and claim 1500 linear feet vein or lode, together with 300 feet in width on each side of the center line of this claim.
- 5) The general course of the vein or lode is in a East and West direction. The location monument lies within the boundaries of this claim at Corner # 1 the NE corner, and lies on the East end of this claim, and is 1500 feet from the opposite end of this claim.
- 6) The claim is situated in the NE quarter of Section 30, T. 31 N. R. 1E W., G & SR Base & Meridian, in the unknown Mining District, County of Coconino, State of Arizona.

The boundaries of this claim can be traced:

Beginning at the East end center monument, and running
thence North 300 feet to NE corner monument No. 1;
thence West 1500 feet to NW corner monument No. 2;
thence South 300 feet to West end center monument;
thence South 300 feet to SW corner monument No. 3;
thence East 1500 feet to SE corner monument No. 4;
thence North 300 feet to the point of beginning.

- 7) All dips, variations, spurs, angles, and all veins, ledges, or deposits within the lines of this claim, together with all water and timber and any other rights appurtenant, allowed by the laws of the State or of the United States, are hereby claimed from the effective date of this location.

- 8) Tie: Corner No. 1 of this claim is located 400' W,
400' South

from the SW corner of Section 20 T. 31 N.,
R. 1E W., G&SR, BM.

Locator: PATHFINDER MINES CORPORATION

By: [Signature]

Agent

RECEIVED
BLM. AZ STATE OFFICE

JUN 22 1982

07:45 A.M.
PHOENIX, ARIZONA

A MC 173907

NOTICE AND CERTIFICATE OF LOCATION - LODE MINING CLAIM

Notice is Hereby Given that:

- 1) The name of this claim is Sheep 14, a lode mining claim.
- 2) The name and post office address of the locator is:
Pathfinder Mines Corporation
PATHFINDER
540 Chama, N.E.
Suite 10
Albuquerque, New Mexico 87108
- 3) The date of this location is the 14 day of April, 1982, on which date the notice of location was posted on the claim.
- 4) The locator does hereby locate and claim 1500 linear feet vein or lode, together with 300 feet in width on each side of the center line of this claim.
- 5) The general course of the vein or lode is in a East and West direction. The location monument lies within the boundaries of this claim at Corner # 4 the NW corner; and lies on the West end of this claim, and is 1500 feet from the opposite end of this claim.
- 6) The claim is situated in the NW 4 section - 29 quarter of Section 30, T. 31 N. R. 1E W., G & SR Base & Meridian, in the unknown Mining District, County of Coconino, State of Arizona.

A MC 173908

The boundaries of this claim can be traced:

Beginning at the West end center monument, and running

thence South 300 feet to SW corner monument No. 1;

thence East 1500 feet to SE corner monument No. 2;

thence North 300 feet to East end center monument;

thence North 300 feet to NE corner monument No. 3;

thence West 1500 feet to NW corner monument No. 4;

thence South 300 feet to the point of beginning.

- 7) All dips, variations, spurs, angles, and all veins, ledges, or deposits within the lines of this claim, together with all water and timber and any other rights appurtenant, allowed by the laws of the State or of the United States, are hereby claimed from the effective date of this location.

- 8) Tie: Corner No. 4 of this claim is located 400' W,
400' S

from the SW corner of Section 20 T. 31 N.,
R. 1E W., G&SR, BM.

Locator: PATHFINDER MINES CORPORATION

By: [Signature]

Agent

RECEIVED
B.L.M. AZ STATE OFFICE

JUN 22 1982

07:45 A.M.
PHOENIX, ARIZONA

NOTICE AND CERTIFICATE OF LOCATION - LODE MINING CLAIM

PATHFINDER MINES CORPORATION
EXPLORATION & DEVELOPMENT
2441 PECK AVE.
P. O. BOX 1802
RIVERTON, WY. 82501

Notice is Hereby Given that:

- 1) The name of this claim is Sharp 15, a lode mining claim.
- 2) The name and post office address of the locator is:
Pathfinder Mines Corporation
PATHFINDER
540 Chama, N.E.
Suite 10
Albuquerque, New Mexico 87108
- 3) The date of this location is the 14 day of April, 1982, on which date the notice of location was posted on the claim.
- 4) The locator does hereby locate and claim 1500 linear feet vein or lode, together with 300 feet in width on each side of the center line of this claim.
- 5) The general course of the vein or lode is in a East and West direction. The location monument lies within the boundaries of this claim at Corner # 1 the NE corner, and lies on the East end of this claim, and is 1500 feet from the opposite end of this claim.
- 6) The claim is situated in the NE 1/4 section 30, SE quarter of Section 19, T. 31 N. R. 1E W., G & SR Base & Meridian, in the unknown Mining District, County of Coconino, State of Arizona.

The boundaries of this claim can be traced:

Beginning at the East end center monument, and running
thence North 300 feet to NE corner monument No. 1;
thence West 1500 feet to NW corner monument No. 2;
thence South 300 feet to West end center monument;
thence South 300 feet to SW corner monument No. 3;
thence East 1500 feet to SE corner monument No. 4;
thence North 300 feet to the point of beginning.

- 7) All dips, variations, spurs, angles, and all veins, ledges, or deposits within the lines of this claim, together with all water and timber and any other rights appurtenant, allowed by the laws of the State or of the United States, are hereby claimed from the effective date of this location.

- 8) Tie: Corner No. 1 of this claim is located 400' West & 200' North

from the SW corner of Section 20 T. 31 N.,
R. 1E W., G&SR, BM.

Locator: PATHFINDER MINES CORPORATION

By: [Signature]

Agent

RECEIVED
B.L.M. AZ STATE OFFICE

JUN 22 1982

07:45 A.M.
PHOENIX, ARIZONA

A MC-173909

NOTICE AND CERTIFICATE OF LOCATION - LODE MINING CLAIM

PATHFINDER MINES CORPORATION
EXPLORATION & DEVELOPMENT
2441 PECK AVE.
P. O. BOX 1802
RIVERTON, WY 82501

Notice is Hereby Given that:

- 1) The name of this claim is Sheep 16, a lode mining claim.
- 2) The name and post office address of the locator is:
Pathfinder Mines Corporation
PATHFINDER
540 Chama, N.E.
Suite 10
Albuquerque, New Mexico 87108
- 3) The date of this location is the 14 day of April, 1982, on which date the notice of location was posted on the claim.
- 4) The locator does hereby locate and claim 1500 linear feet vein or lode, together with 300 feet in width on each side of the center line of this claim.
- 5) The general course of the vein or lode is in a East and West direction. The location monument lies within the boundaries of this claim at Corner # 4 the NW corner; and lies on the West end of this claim, and is 1500 feet from the opposite end of this claim.
- 6) The claim is situated in the NW/SE quarter of Section 30/19, T. 31 N. R. 1E W, G & SR Base & Meridian, in the unknown Mining District, County of Coconino, State of Arizona.

The boundaries of this claim can be traced:

Beginning at the West end center monument, and running

thence South 300 feet to SW corner monument No. 1;

thence East 1500 feet to SE corner monument No. 2;

thence North 300 feet to East end center monument;

thence North 300 feet to NE corner monument No. 3;

thence West 1500 feet to NW corner monument No. 4;

thence South 300 feet to the point of beginning.

- 7) All dips, variations, spurs, angles, and all veins, ledges, or deposits within the lines of this claim, together with all water and timber and any other rights appurtenant, allowed by the laws of the State or of the United States, are hereby claimed from the effective date of this location.

- 8) Tie: Corner No. 4 of this claim is located 400' W & 200' N

from the SW corner of Section 21 T. 31 N.,
R. 1E W., G&SR, BM.

Locator: PATHFINDER MINES CORPORATION

By: [Signature]

Agent

RECEIVED
B.L.M. AZ STATE OFFICE

JUN 22 1982

07:45 A.M.
PHOENIX, ARIZONA

A MC 173910

NOTICE AND CERTIFICATE OF LOCATION - LODE MINING CLAIM
PATHFINDER MINES CORPORATION
EXPLORATION & DEVELOPMENT
2441 PECK AVE.
P. O. BOX 1802
RIVERTON, WY 82501

Notice is Hereby Given that:

- 1) The name of this claim is Shop 17, a lode mining claim.
- 2) The name and post office address of the locator is:
Pathfinder Mines Corporation
~~540 Chama, N.E.~~
~~Suite 10~~
~~Albuquerque, New Mexico 87108~~
- 3) The date of this location is the 14 day of April, 1982, on which date the notice of location was posted on the claim.
- 4) The locator does hereby locate and claim 1500 linear feet vein or lode, together with 300 feet in width on each side of the center line of this claim.
- 5) The general course of the vein or lode is in a East and West direction. The location monument lies within the boundaries of this claim at Corner # 1 the NE corner, and lies on the East end of this claim, and is 1500 feet from the opposite end of this claim.
- 6) The claim is situated in the SE quarter of Section 19, T. 31 N. R. 1E W., G & SR Base & Meridian, in the unknown Mining District, County of Coconino, State of Arizona.

The boundaries of this claim can be traced:

Beginning at the East end center monument, and running
thence North 300 feet to NE corner monument No. 1;
thence West 1500 feet to NW corner monument No. 2;
thence South 300 feet to West end center monument;
thence South 300 feet to SW corner monument No. 3;
thence East 1500 feet to SE corner monument No. 4;
thence North 300 feet to the point of beginning.

- 7) All dips, variations, spurs, angles, and all veins, ledges, or deposits within the lines of this claim, together with all water and timber and any other rights appurtenant, allowed by the laws of the State or of the United States, are hereby claimed from the effective date of this location.

- 8) Tie: Corner No. 1 of this claim is located 400' W & 800' North

from the SW corner of Section 20 T. 31 N., R. 1E W., G&SR, BM.

Locator: PATHFINDER MINES CORPORATION

By: [Signature]

Agent

RECEIVED
B.L.M. AZ STATE OFFICE

JUN 22 1982

07:45 A.M.
PHOENIX, ARIZONA

A MC 173911

NOTICE AND CERTIFICATE OF LOCATION - LODE MINING CLAIM

PATHFINDER MINES CORPORATION
EXPLORATION & DEVELOPMENT
2441 PECK AVE.
P. O. BOX 1802
RIVERTON, WY 82501

Notice is Hereby Given that:

- 1) The name of this claim is Sharp 18, a lode mining claim.
- 2) The name and post office address of the locator is:
Pathfinder Mines Corporation
PATHFINDER
540 Chama, N.E.
Suite 10
Albuquerque, New Mexico 87108
- 3) The date of this location is the 14 day of April, 1982, on which date the notice of location was posted on the claim.
- 4) The locator does hereby locate and claim 1500 linear feet vein or lode, together with 300 feet in width on each side of the center line of this claim.
- 5) The general course of the vein or lode is in a East and West direction. The location monument lies within the boundaries of this claim at Corner # 4 the NW corner; and lies on the West end of this claim, and is 1500 feet from the opposite end of this claim.
- 6) The claim is situated in the SW 1/4 section 20 and SE quarter of Section 19, T. 31 N. R. 1E M., G & SR Base & Meridian, in the unknown Mining District, County of Coconino, State of Arizona.

A MC 173912

The boundaries of this claim can be traced:

Beginning at the West end center monument, and running
thence South 300 feet to SW corner monument No. 1;
thence East 1500 feet to SE corner monument No. 2;
thence North 300 feet to East end center monument;
thence North 300 feet to NE corner monument No. 3;
thence West 1500 feet to NW corner monument No. 4;
thence South 300 feet to the point of beginning.

- 7) All dips, variations, spurs, angles, and all veins, ledges, or deposits within the lines of this claim, together with all water and timber and any other rights appurtenant, allowed by the laws of the State or of the United States, are hereby claimed from the effective date of this location.

- 8) Tie: Corner No. 4 of this claim is located 400' W & 800' N

from the SW corner of Section 20 T. 31 N.,
R. 1E M., G&SR, BM.

Locator: PATHFINDER MINES CORPORATION

By: [Signature]

Agent

RECEIVED
B.L.M. AZ STATE OFFICE

JUN 22 1982

07:45 A.M.
PHOENIX, ARIZONA

NOTICE AND CERTIFICATE OF LOCATION - LODE MINING CLAIM
PATHFINDER MINES CORPORATION
EXPLORATION & DEVELOPMENT
2441 PECK AVE.
P. O. BOX 1802
RIVERTON, WY 82501

Notice is Hereby Given that:

- 1) The name of this claim is Sharp 19, a lode mining claim.
- 2) The name and post office address of the locator is **PATHFINDER**
540 Chama, N.E.
Suite 10
Albuquerque, New Mexico 87108
Pathfinder Mines Corporation
- 3) The date of this location is the 14 day of April, 1982, on which date the notice of location was posted on the claim.
- 4) The locator does hereby locate and claim 1500 linear feet vein or lode, together with 300 feet in width on each side of the center line of this claim.
- 5) The general course of the vein or lode is in a East and West direction. The location monument lies within the boundaries of this claim at Corner # 1 the NE corner, and lies on the East end of this claim, and is 1500 feet from the opposite end of this claim.
- 6) The claim is situated in the SE quarter of Section 19, T. 31 N. R. 1E W., G & SR Base & Meridian, in the unknown Mining District, County of Coconino, State of Arizona.

A MC 173913

The boundaries of this claim can be traced:

Beginning at the East end center monument, and running
thence North 300 feet to NE corner monument No. 1;
thence West 1500 feet to NW corner monument No. 2;
thence South 300 feet to West end center monument;
thence South 300 feet to SW corner monument No. 3;
thence East 1500 feet to SE corner monument No. 4;
thence North 300 feet to the point of beginning.

- 7) All dips, variations, spurs, angles, and all veins, ledges, or deposits within the lines of this claim, together with all water and timber and any other rights appurtenant, allowed by the laws of the State or of the United States, are hereby claimed from the effective date of this location.

- 8) Tie: Corner No. 1 of this claim is located 400' W of
1400' North

from the SW corner of Section 20 T. 31 N.,
R. 1E W., G&SR, BM.

Locator: PATHFINDER MINES CORPORATION

By: [Signature]

Agent

RECEIVED
BLM. AZ STATE OFFICE

JUN 22 1982

07:45 A.M.
PHOENIX, ARIZONA

NOTICE AND CERTIFICATE OF LOCATION - LODE MINING CLAIM

PATHFINDER MINES CORPORATION
EXPLORATION & DEVELOPMENT
2441 PECK AVE.
P. O. BOX 1802
RIVERTON, WY 82501

Notice is Hereby Given that:

- 1) The name of this claim is Sharp 20, a lode mining claim.
- 2) The name and post office address of the locator is: **PATHFINDER**
540 Chama, N.E.
Suite 10-
Albuquerque, New Mexico 87108
Pathfinder Mines Corporation
- 3) The date of this location is the 14 day of April, 1982, on which date the notice of location was posted on the claim.
- 4) The locator does hereby locate and claim 1500 linear feet vein or lode, together with 300 feet in width on each side of the center line of this claim.
- 5) The general course of the vein or lode is in a East and West direction. The location monument lies within the boundaries of this claim at Corner # 4 the NW corner; and lies on the West end of this claim, and is 1500 feet from the opposite end of this claim.
- 6) The claim is situated in the SW 4 section 20, T. 31 N. R. 1E G & SR Base & Meridian, in the unknown Mining District, County of Coconino, State of Arizona.

The boundaries of this claim can be traced:

Beginning at the West end center monument, and running
thence South 300 feet to SW corner monument No. 1;
thence East 1500 feet to SE corner monument No. 2;
thence North 300 feet to East end center monument;
thence North 300 feet to NE corner monument No. 3;
thence West 1500 feet to NW corner monument No. 4;
thence South 300 feet to the point of beginning.

- 7) All dips, variations, spurs, angles, and all veins, ledges, or deposits within the lines of this claim, together with all water and timber and any other rights appurtenant, allowed by the laws of the State or of the United States, are hereby claimed from the effective date of this location.

- 8) Tie: Corner No. 4 of this claim is located 400' W & 1400' N

from the SW corner of Section 20 T. 31 N.,
R. 1E G & SR, BM.

Locator: PATHFINDER MINES CORPORATION

By: [Signature]

Agent

RECEIVED
BLM. AZ STATE OFFICE

JUN 22 1982

07:45 A.M.
PHOENIX, ARIZONA

A MC 173914

W
NOTICE AND CERTIFICATE OF LOCATION - LODE MINING CLAIM
PATHFINDER MINES CORPORATION
EXPLORATION & DEVELOPMENT
2441 PECK AVE.
P.O. BOX 1802
RIVERTON, WY 82501

Notice is Hereby Given that:

- 1) The name of this claim is Sheep 21, a lode mining claim.
- 2) The name and post office address of the locator is **PATHFINDER**
540 Chama, N.E.
Suite 10
Albuquerque, New Mexico 87108
Pathfinder Mines Corporation
- 3) The date of this location is the 14 day of April, 1982, on which date the notice of location was posted on the claim.
- 4) The locator does hereby locate and claim 1500 linear feet vein or lode, together with 300 feet in width on each side of the center line of this claim.
- 5) The general course of the vein or lode is in a East and West direction. The location monument lies within the boundaries of this claim at Corner # 1 the NE corner, and lies on the East end of this claim, and is 1500 feet from the opposite end of this claim.
- 6) The claim is situated in the SE quarter of Section 19, T. 31 N. R. 1E, G & SR Base & Meridian, in the unknown Mining District, County of Coconino, State of Arizona.

The boundaries of this claim can be traced:

Beginning at the East end center monument, and running
thence North 300 feet to NE corner monument No. 1;
thence West 1500 feet to NW corner monument No. 2;
thence South 300 feet to West end center monument;
thence South 300 feet to SW corner monument No. 3;
thence East 1500 feet to SE corner monument No. 4;
thence North 300 feet to the point of beginning.

- 7) All dips, variations, spurs, angles, and all veins, ledges, or deposits within the lines of this claim, together with all water and timber and any other rights appurtenant, allowed by the laws of the State or of the United States, are hereby claimed from the effective date of this location.

- 8) Tie: Corner No. 1 of this claim is located 400' W & 2000' N

from the SW corner of Section 20 T. 31 N.,
R. 1E AP., G&SR, BM.

Locator: PATHFINDER MINES CORPORATION

By: [Signature]

Agent

RECEIVED
B.L.M. AZ STATE OFFICE

JUN 22 1982

07:45 A.M.
PHOENIX, ARIZONA

A MC 173915

NOTICE AND CERTIFICATE OF LOCATION - LODE MINING CLAIM
PATHFINDER MINES CORPORATION
EXPLORATION & DEVELOPMENT
2441 PECK AVE.
P. O. BOX 1802
RIVERTON, WY 82501

Notice is Hereby Given that:

- 1) The name of this claim is Shoop 22, a lode mining claim.
- 2) The name and post office address of the locator is PATHFINDER
540 Chama, N.E.
Suite 10
Albuquerque, New Mexico 87108
Pathfinder Mines Corporation
- 3) The date of this location is the 14 day of April, 1982, on which date the notice of location was posted on the claim.
- 4) The locator does hereby locate and claim 1500 linear feet vein or lode, together with 300 feet in width on each side of the center line of this claim.
- 5) The general course of the vein or lode is in a East and West direction. The location monument lies within the boundaries of this claim at Corner # 4 the NW corner; and lies on the West end of this claim, and is 1500 feet from the opposite end of this claim.
- 6) The claim is situated in the SW 4 section 20 SE quarter of Section 19, T. 31 N. R. 1E W, G & SR Base & Meridian, in the unknown Mining District, County of Coconino, State of Arizona.

A MC 173916

The boundaries of this claim can be traced:

Beginning at the West end center monument, and running
thence South 300 feet to SW corner monument No. 1;
thence East 1500 feet to SE corner monument No. 2;
thence North 300 feet to East end center monument;
thence North 300 feet to NE corner monument No. 3;
thence West 1500 feet to NW corner monument No. 4;
thence South 300 feet to the point of beginning.

- 7) All dips, variations, spurs, angles, and all veins, ledges, or deposits within the lines of this claim, together with all water and timber and any other rights appurtenant, allowed by the laws of the State or of the United States, are hereby claimed from the effective date of this location.

- 8) Tie: Corner No. 4 of this claim is located 400' W & 2000' N

from the SW corner of Section 20 T. 31 N.,
R. 1E W, G&SR, BM.

Locator: PATHFINDER MINES CORPORATION

By: [Signature]

Agent

RECEIVED
BLM. AZ STATE OFFICE

JUN 22 1982

07:45 A.M.
PHOENIX, ARIZONA

W
NOTICE AND CERTIFICATE OF LOCATION - LODE MINING CLAIM
PATHFINDER MINES CORPORATION
EXPLORATION & DEVELOPMENT
2441 PECK AVE.
P. O. BOX 1802
RIVERTON, WY 82501

Notice is Hereby Given that:

- 1) The name of this claim is Sheep 23, a lode mining claim.
- 2) The name and post office address of the locator is:
Pathfinder Mines Corporation
~~PATHFINDER~~
~~540 Chama, N.E.~~
~~Suite 10~~
~~Albuquerque, New Mexico 87108~~
- 3) The date of this location is the 14 day of April, 1982, on which date the notice of location was posted on the claim.
- 4) The locator does hereby locate and claim 1500 linear feet vein or lode, together with 300 feet in width on each side of the center line of this claim.
- 5) The general course of the vein or lode is in a East and West direction. The location monument lies within the boundaries of this claim at Corner # 1 the NE corner, and lies on the East end of this claim, and is 1500 feet from the opposite end of this claim.
- 6) The claim is situated in the SE quarter of Section 19, T. 21 N. R. 1E, G & SR Base & Meridian, in the unknown Mining District, County of Coconino, State of Arizona.

The boundaries of this claim can be traced:

Beginning at the East end center monument, and running
thence North 300 feet to NE corner monument No. 1;
thence West 1500 feet to NW corner monument No. 2;
thence South 300 feet to West end center monument;
thence South 300 feet to SW corner monument No. 3;
thence East 1500 feet to SE corner monument No. 4;
thence North 300 feet to the point of beginning.

- 7) All dips, variations, spurs, angles, and all veins, ledges, or deposits within the lines of this claim, together with all water and timber and any other rights appurtenant, allowed by the laws of the State or of the United States, are hereby claimed from the effective date of this location.

- 8) Tie: Corner No. 1 of this claim is located 400' N / 1'
2600' North

from the SW corner of Section 20 T. 31 N.,
R. 1E, G&SR, BM.

Locator: PATHFINDER MINES CORPORATION

By: [Signature]

Agent

RECEIVED
B.L.M. AZ STATE OFFICE

JUN 22 1982

07:45 A.M.
PHOENIX, ARIZONA

A MC 173917

NOTICE AND CERTIFICATE OF LOCATION - LODE MINING CLAIM:
PATHFINDER MINES CORPORATION
EXPLORATION & DEVELOPMENT
2441 PECK AVE.
P. O. BOX 1802
RIVERTON, WY 82501

Notice is Hereby Given that:

- 1) The name of this claim is Sheep 24, a lode mining claim.
- 2) The name and post office address of the locator is PATHFINDER
540 Chama, N.E.
Suite 10
Albuquerque, New Mexico 87108
- 3) The date of this location is the 14 day of April, 1982, on which date the notice of location was posted on the claim.
- 4) The locator does hereby locate and claim 1500 linear feet vein or lode, together with 300 feet in width on each side of the center line of this claim.
- 5) The general course of the vein or lode is in a East and West direction. The location monument lies within the boundaries of this claim at Corner # 4 the NW corner; and lies on the West end of this claim, and is 1500 feet from the opposite end of this claim.
- 6) The claim is situated in the SW 1/4 quarter of Section 20, T. 31 N. R. 1E W, G & SR Base & Meridian, in the unknown Mining District, County of Coconino, State of Arizona.

A MC 173918

The boundaries of this claim can be traced:

Beginning at the West end center monument, and running

thence South 300 feet to SW corner monument No. 1;

thence East 1500 feet to SE corner monument No. 2;

thence North 300 feet to East end center monument;

thence North 300 feet to NE corner monument No. 3;

thence West 1500 feet to NW corner monument No. 4;

thence South 300 feet to the point of beginning.

- 7) All dips, variations, spurs, angles, and all veins, ledges, or deposits within the lines of this claim, together with all water and timber and any other rights appurtenant, allowed by the laws of the State or of the United States, are hereby claimed from the effective date of this location.

- 8) Tie: Corner No. 4 of this claim is located 400' W & 2000' North

from the SW corner of Section 20 T. 31 N., R. 1E W, G&SR, BM.

Locator: PATHFINDER MINES CORPORATION

By: [Signature]

Agent

RECEIVED
BLM. AZ STATE OFFICE

JUN 22 1982

07:45 A.M.
PHOENIX, ARIZONA

W
NOTICE AND CERTIFICATE OF LOCATION - LODE MINING CLAIM
PATHFINDER MINES CORPORATION
EXPLORATION & DEVELOPMENT
2441 PECK AVE.
P. O. BOX 1802
RIVERTON, WY 82501

Notice is Hereby Given that:

- 1) The name of this claim is SHEEP 25, a lode mining claim.
- 2) The name and post office address of the locator is:
Pathfinder Mines Corporation
PATHFINDER
540 Chama, N.E.
Suite 10
Albuquerque, New Mexico 87108
- 3) The date of this location is the 15 day of APRIL, 1982, on which date the notice of location was posted on the claim.
- 4) The locator does hereby locate and claim 1500 linear feet vein or lode, together with 300 feet in width on each side of the center line of this claim.
- 5) The general course of the vein or lode is in a East and West direction. The location monument lies within the boundaries of this claim at Corner # 1 the NE corner, and lies on the East end of this claim, and is 1500 feet from the opposite end of this claim.
- 6) The claim is situated in the SW/SE (all) quarter of Section 19, T. 31 N. R. 1 E. G & SR Base & Meridian, in the unknown Mining District, County of Coconino, State of Arizona.

A MC 173919

The boundaries of this claim can be traced:

Beginning at the East end center monument, and running

thence North 300 feet to NE corner monument No. 1;

thence West 1500 feet to NW corner monument No. 2;

thence South 300 feet to West end center monument;

thence South 300 feet to SW corner monument No. 3;

thence East 1500 feet to SE corner monument No. 4;

thence North 300 feet to the point of beginning.

- 7) All dips, variations, spurs, angles, and all veins, ledges, or deposits within the lines of this claim, together with all water and timber and any other rights appurtenant, allowed by the laws of the State or of the United States, are hereby claimed from the effective date of this location.

- 8) Tie: Corner No. 1 of this claim is located 1900'
2900' N

from the SW corner of Section 20 T. 31 N.,
R. 1E, G&SR, BM.

Locator: PATHFINDER MINES CORPORATION

By: Tom Paul, R. K. Kudepan

Agent

RECEIVED
B.L.M. AZ STATE OFFICE

JUN 22 1982

07:45 A.M.
PHOENIX, ARIZONA

NOTICE AND CERTIFICATE OF LOCATION - LODE MINING CLAIM
PATHFINDER MINES CORPORATION
EXPLORATION & DEVELOPMENT
2441 PECK AVE.
P. O. BOX 1802
RIVERTON, WY 82501

Notice is Hereby Given that:

- 1) The name of this claim is Sheep 26, a lode mining claim.
- 2) The name and post office address of the locator is:
PATHFINDER
540 Chama, N.E.
Suite 10
Albuquerque, New Mexico 87108
- 3) The date of this location is the 15 day of April, 1982 on which date the notice of location was posted on the claim.
- 4) The locator does hereby locate and claim 1500 linear feet vein or lode, together with 300 feet in width on each side of the center line of this claim.
- 5) The general course of the vein or lode is in a East and West direction. The location monument lies within the boundaries of this claim at Corner # 4 the NW corner; and lies on the West end of this claim, and is 1500 feet from the opposite end of this claim. SE
- 6) The claim is situated in the NE quarter of Section 19, T. 31 N. R. 1 E, G & SR Base & Meridian, in the unknown Mining District, County of Coconino, State of Arizona.

The boundaries of this claim can be traced:

Beginning at the West end center monument, and running
thence South 300 feet to SW corner monument No. 1;
thence East 1500 feet to SE corner monument No. 2;
thence North 300 feet to East end center monument;
thence North 300 feet to NE corner monument No. 3;
thence West 1500 feet to NW corner monument No. 4;
thence South 300 feet to the point of beginning.

- 7) All dips, variations, spurs, angles, and all veins, ledges, or deposits within the lines of this claim, together with all water and timber and any other rights appurtenant, allowed by the laws of the State or of the United States, are hereby claimed from the effective date of this location.

- 8) Tie: Corner No. 4 of this claim is located 1900
1800 feet west and 2900 feet north

from the SW corner of Section 20 T. 31 N.,
R. 1 E, G&SR, BM.

Locator: PATHFINDER MINES CORPORATION

By: R. Jackson

Agent

RECEIVED
B.L.M. AZ STATE OFFICE

JUN 22 1982

07:45 A.M.
PHOENIX, ARIZONA

A MC 173920

NOTICE AND CERTIFICATE OF LOCATION - LODE MINING CLAIM
PATHFINDER MINES CORPORATION
EXPLORATION & DEVELOPMENT
2441 PECK AVE.
P. O. BOX 1802
RIVERTON, WY 82501

Notice is Hereby Given that:

- 1) The name of this claim is Sheep 27, a lode mining claim.
- 2) The name and post office address of the locator is:
Pathfinder Mines Corporation
PATHFINDER
540 Chama, N.E.
Suite 10
Albuquerque, New Mexico 87108
- 3) The date of this location is the 15 day of APRIL, 1982, on which date the notice of location was posted on the claim.
- 4) The locator does hereby locate and claim 1500 linear feet vein or lode, together with 300 feet in width on each side of the center line of this claim.
- 5) The general course of the vein or lode is in a East and West direction. The location monument lies within the boundaries of this claim at Corner # 1 the NE corner, and lies on the East end of this claim, and is 1500 feet from the opposite end of this claim.
- 6) The claim is situated in the NW/NE quarter of Section 19, T. 31 N. R. 1 W. E. & SR Base & Meridian, in the unknown Mining District, County of Coconino, State of Arizona.

The boundaries of this claim can be traced:

Beginning at the East end center monument, and running
thence North 300 feet to NE corner monument No. 1;
thence West 1500 feet to NW corner monument No. 2;
thence South 300 feet to West end center monument;
thence South 300 feet to SW corner monument No. 3;
thence East 1500 feet to SE corner monument No. 4;
thence North 300 feet to the point of beginning.

- 7) All dips, variations, spurs, angles, and all veins, ledges, or deposits within the lines of this claim, together with all water and timber and any other rights appurtenant, allowed by the laws of the State or of the United States, are hereby claimed from the effective date of this location.

- 8) Tie: Corner No. 1 of this claim is located 1900' W
3500' N

from the SW corner of Section 20 T. 31 N.,
R. 1 W. E. & SR, BM.

Locator: PATHFINDER MINES CORPORATION

By: [Signature]

Agent

RECEIVED
B.L.M. AZ STATE OFFICE

JUN 22 1982

07:45 A.M.
PHOENIX, ARIZONA

A MC 173921

NOTICE AND CERTIFICATE OF LOCATION - LODE MINING CLAIM
PATHFINDER MINES CORPORATION
EXPLORATION & DEVELOPMENT

2441 PECK AVE.

P. O. BOX 1802
RIVERTON, WY 82501

Notice is Hereby Given that:

- 1) The name of this claim is Sleep 28, a lode mining claim.
- 2) The name and post office address of the locator is:
Pathfinder Mines Corporation
PATHFINDER
540 Chama, N.E.
Suite 10
Albuquerque, New Mexico 87108
- 3) The date of this location is the 15 day of April, 1982, on which date the notice of location was posted on the claim.
- 4) The locator does hereby locate and claim 1500 linear feet vein or lode, together with 300 feet in width on each side of the center line of this claim.
- 5) The general course of the vein or lode is in a East and West direction. The location monument lies within the boundaries of this claim at Corner # 4 the NW corner; and lies on the West end of this claim, and is 1500 feet from the opposite end of this claim.
- 6) The claim is situated in the NE quarter of Section 19, T. 31 N. R. 1E W., G & SR Base & Meridian, in the unknown Mining District, County of Coconino, State of Arizona.

The boundaries of this claim can be traced:

Beginning at the West end center monument, and running

thence South 300 feet to SW corner monument No. 1;

thence East 1500 feet to SE corner monument No. 2;

thence North 300 feet to East end center monument;

thence North 300 feet to NE corner monument No. 3;

thence West 1500 feet to NW corner monument No. 4;

thence South 300 feet to the point of beginning.

- 7) All dips, variations, spurs, angles, and all veins, ledges, or deposits within the lines of this claim, together with all water and timber and any other rights appurtenant, allowed by the laws of the State or of the United States, are hereby claimed from the effective date of this location.

- 8) Tie: Corner No. 4 of this claim is located 1900
+500 ft. west and 3500 ft. north

from the SW corner of Section 20 T. 31 N.,
R. 1E W., G&SR, BM.

Locator: PATHFINDER MINES CORPORATION

By: [Signature]

Agent

RECEIVED
B.L.M. AZ STATE OFFICE

JUN 22 1982

07:45 A.M.
PHOENIX, ARIZONA

A MC 173922

W
NOTICE AND CERTIFICATE OF LOCATION - LODE MINING CLAIM
PATHFINDER MINES CORPORATION
EXPLORATION & DEVELOPMENT
2441 PECK AVE.
P. O. BOX 1802
RIVERTON, WY 82501

Notice is Hereby Given that:

- 1) The name of this claim is Sheep 29, a lode mining claim.
- 2) The name and post office address of the locator is:
Pathfinder Mines Corporation
~~540 Chama, N.E.~~
~~Suite 10~~
~~Albuquerque, New Mexico 87108~~
- 3) The date of this location is the 15 day of APRIL, 1982, on which date the notice of location was posted on the claim.
- 4) The locator does hereby locate and claim 1500 linear feet vein or lode, together with 300 feet in width on each side of the center line of this claim.
- 5) The general course of the vein or lode is in a East and West direction. The location monument lies within the boundaries of this claim at Corner # 1 the NE corner, and lies on the East end of this claim, and is 1500 feet from the opposite end of this claim.
- 6) The claim is situated in the NW & NE quarter of Section 19, T. 31 N. R. 1 E. G & SR Base & Meridian, in the unknown Mining District, County of Coconino, State of Arizona.

The boundaries of this claim can be traced:

Beginning at the East end center monument, and running
thence North 300 feet to NE corner monument No. 1;
thence West 1500 feet to NW corner monument No. 2;
thence South 300 feet to West end center monument;
thence South 300 feet to SW corner monument No. 3;
thence East 1500 feet to SE corner monument No. 4;
thence North 300 feet to the point of beginning.

- 7) All dips, variations, spurs, angles, and all veins, ledges, or deposits within the lines of this claim, together with all water and timber and any other rights appurtenant, allowed by the laws of the State or of the United States, are hereby claimed from the effective date of this location.

- 8) Tie: Corner No. 1 of this claim is located 1900' W
4100' N

from the SW corner of Section 20 T. 31 N.,
R. 1 E., G&SR, BM.
E

Locator: PATHFINDER MINES CORPORATION

By: Tom J. [Signature]

Agent

RECEIVED
B.L.M. AZ STATE OFFICE

JUN 22 1982

07:45 A.M.
PHOENIX

A MC 173923

NOTICE AND CERTIFICATE OF LOCATION - LODE MINING CLAIM
PATHFINDER MINES CORPORATION
EXPLORATION & DEVELOPMENT
2441 PECK AVE.
P. O. BOX 1802
RIVERTON, WY 82501

Notice is Hereby Given that:

- 1) The name of this claim is Sheep 30, a lode mining claim.
- 2) The name and post office address of the locator is:
Pathfinder Mines Corporation
~~540 Chama, N.E.~~
~~Suite 10~~
~~Albuquerque, New Mexico 87108~~
- 3) The date of this location is the 15 day of April, 1982, on which date the notice of location was posted on the claim.
- 4) The locator does hereby locate and claim 1500 linear feet vein or lode, together with 300 feet in width on each side of the center line of this claim.
- 5) The general course of the vein or lode is in a East and West direction. The location monument lies within the boundaries of this claim at Corner # 4 the NW corner; and lies on the West end of this claim, and is 1500 feet from the opposite end of this claim.
- 6) The claim is situated in the NE quarter of Section 19, T. 31 N. R. 1 E W, G & SR Base & Meridian, in the unknown Mining District, County of Coconino, State of Arizona.

The boundaries of this claim can be traced:

Beginning at the West end center monument, and running
thence South 300 feet to SW corner monument No. 1;
thence East 1500 feet to SE corner monument No. 2;
thence North 300 feet to East end center monument;
thence North 300 feet to NE corner monument No. 3;
thence West 1500 feet to NW corner monument No. 4;
thence South 300 feet to the point of beginning.

- 7) All dips, variations, spurs, angles, and all veins, ledges, or deposits within the lines of this claim, together with all water and timber and any other rights appurtenant, allowed by the laws of the State or of the United States, are hereby claimed from the effective date of this location.

- 8) Tie: Corner No. 4 of this claim is located 1900
1800 ft. west and 4100 feet north.

from the SW corner of Section 20 T. 31 N.,
R. 1 E W, G&SR, BM.

Locator: PATHFINDER MINES CORPORATION

By: R. Jackson

Agent

RECEIVED
BLM. AZ STATE OFFICE

JUN 22 1982

07:45 A.M.
PHOENIX, ARIZONA

A MC 173924

NOTICE AND CERTIFICATE OF LOCATION - LODE MINING CLAIM

PATHFINDER MINES CORPORATION
EXPLORATION & DEVELOPMENT
2441 PECK AVE.
P. O. BOX 1802
RIVERTON, WY 82501

Notice is Hereby Given that:

- 1) The name of this claim is sheep 31, a lode mining claim.
- 2) The name and post office address of the locator is:
Pathfinder Mines Corporation
~~540 Chama, N.E.~~
~~Suite 10~~
~~Albuquerque, New Mexico 87108~~
- 3) The date of this location is the 15 day of APRIL, 1982, on which date the notice of location was posted on the claim.
- 4) The locator does hereby locate and claim 1500 linear feet vein or lode, together with 300 feet in width on each side of the center line of this claim.
- 5) The general course of the vein or lode is in a East and West direction. The location monument lies within the boundaries of this claim at Corner # 1 the NE corner, and lies on the East end of this claim, and is 1500 feet from the opposite end of this claim.
- 6) The claim is situated in the NW 1/4 quarter of Section 19, T. 31 N. R. 1 E. G & SR Base & Meridian, in the unknown Mining District, County of Coconino, State of Arizona.

The boundaries of this claim can be traced:

Beginning at the East end center monument, and running
thence North 300 feet to NE corner monument No. 1;
thence West 1500 feet to NW corner monument No. 2;
thence South 300 feet to West end center monument;
thence South 300 feet to SW corner monument No. 3;
thence East 1500 feet to SE corner monument No. 4;
thence North 300 feet to the point of beginning.

- 7) All dips, variations, spurs, angles, and all veins, ledges, or deposits within the lines of this claim, together with all water and timber and any other rights appurtenant, allowed by the laws of the State or of the United States, are hereby claimed from the effective date of this location.

- 8) Tie: Corner No. 1 of this claim is located 1900' W
4700' N

from the SW corner of Section 20 T. 31 N.,
R. 1 E., G&SR, BM.

Locator: PATHFINDER MINES CORPORATION

By: Tom Paul
Agent

RECEIVED
B.L.M. AZ STATE OFFICE

JUN 22 1982

07:45 A.M.
PHOENIX, ARIZONA

A MC 173925

NOTICE AND CERTIFICATE OF LOCATION - LODE MINING CLAIM
PATHFINDER MINES CORPORATION
EXPLORATION & DEVELOPMENT
2441 PECK AVE.
P.O. BOX 1802
RIVERTON, WY 82501

Notice is Hereby Given that:

- 1) The name of this claim is Sheep 32, a lode mining claim.
- 2) The name and post office address of the locator is:
PATHFINDER
540 Chama, N.E.
Suite 10
Albuquerque, New Mexico 87108
- 3) The date of this location is the 15 day of April, 1982, on which date the notice of location was posted on the claim.
- 4) The locator does hereby locate and claim 1500 linear feet vein or lode, together with 300 feet in width on each side of the center line of this claim.
- 5) The general course of the vein or lode is in a East and West direction. The location monument lies within the boundaries of this claim at Corner # 4 the NW corner; and lies on the West end of this claim, and is 1500 feet from the opposite end of this claim.
- 6) The claim is situated in the NE quarter of Section 19, T. 31 N. R. 1 E W. G & SR Base & Meridian, in the unknown Mining District, County of Coconino, State of Arizona.

The boundaries of this claim can be traced:

Beginning at the West end center monument, and running
thence South 300 feet to SW corner monument No. 1;
thence East 1500 feet to SE corner monument No. 2;
thence North 300 feet to East end center monument;
thence North 300 feet to NE corner monument No. 3;
thence West 1500 feet to NW corner monument No. 4;
thence South 300 feet to the point of beginning.

- 7) All dips, variations, spurs, angles, and all veins, ledges, or deposits within the lines of this claim, together with all water and timber and any other rights appurtenant, allowed by the laws of the State or of the United States, are hereby claimed from the effective date of this location.

- 8) Tie: Corner No. 4 of this claim is located 1900
1800 ft. west and 4700 ft. north

from the SW corner of Section 20 T. 31 N.,
R. 1 E W., G&SR, BM.

Locator: PATHFINDER MINES CORPORATION

By: R. J. J. J.

Agent

RECEIVED
B.L.M. AZ STATE OFFICE

JUN 22 1982

07:45 A.M.
PHOENIX, ARIZONA

A MC 173926

W
NOTICE AND CERTIFICATE OF LOCATION - LODE MINING CLAIM

PATHFINDER MINES CORPORATION
EXPLORATION & DEVELOPMENT
2441 PECK AVE.
P. O. BOX 1802
RIVERTON, WY 82501

Notice is Hereby Given that:

- 1) The name of this claim is sheep 33, a lode mining claim.
- 2) The name and post office address of the locator is:
Pathfinder Mines Corporation
~~PATHFINDER~~
540 Chama, N.E.
Suite 10
Albuquerque, New Mexico 87108
- 3) The date of this location is the 15 day of April, 1982, on which date the notice of location was posted on the claim.
- 4) The locator does hereby locate and claim 1500 linear feet vein or lode, together with 300 feet in width on each side of the center line of this claim.
- 5) The general course of the vein or lode is in a East and West direction. The location monument lies within the boundaries of this claim at Corner # 1 the NE corner, and lies on the East end of this claim, and is 1500 feet from the opposite end of this claim.
- 6) The claim is situated in the NW & SE quarter of section 18 AND NW & NE quarter of Section 19, T. 31 N. R. 1 W. & SR Base & Meridian, in the unknown Mining District, County of Coconino, State of Arizona.

A-MC 173927

The boundaries of this claim can be traced:

Beginning at the East end center monument, and running
thence North 300 feet to NE corner monument No. 1;
thence West 1500 feet to NW corner monument No. 2;
thence South 300 feet to West end center monument;
thence South 300 feet to SW corner monument No. 3;
thence East 1500 feet to SE corner monument No. 4;
thence North 300 feet to the point of beginning.

- 7) All dips, variations, spurs, angles, and all veins, ledges, or deposits within the lines of this claim, together with all water and timber and any other rights appurtenant, allowed by the laws of the State or of the United States, are hereby claimed from the effective date of this location.

- 8) Tie: Corner No. 1 of this claim is located 1700' W
5300' N

from the SW corner of Section 20 T. 31 N.,
R. 1 W., G&SR, BM.
E

Locator: PATHFINDER MINES CORPORATION

By: Tom Paul J. Anderson

Agent

RECEIVED
B.L.M. AZ STATE OFFICE

JUN 22 1982

07:45 A.M.
PHOENIX, ARIZONA

NOTICE AND CERTIFICATE OF LOCATION - LODE MINING CLAIM
PATHFINDER MINES CORPORATION
EXPLORATION & DEVELOPMENT

2441 PECK AVE.
P. O. BOX 1802
RIVERTON, WY 82501

Notice is Hereby Given that:

- 1) The name of this claim is Sheep 34, a lode mining claim.
- 2) The name and post office address of the locator is:
Pathfinder Mines Corporation
~~540 Chama, N.E.~~
~~Suite 10~~
~~Albuquerque, New Mexico 87108~~
- 3) The date of this location is the 15 day of April, 1982, on which date the notice of location was posted on the claim.
- 4) The locator does hereby locate and claim 1500 linear feet vein or lode, together with 300 feet in width on each side of the center line of this claim.
- 5) The general course of the vein or lode is in a East and West direction. The location monument lies within the boundaries of this claim at Corner # 4 the NW corner; and lies on the West end of this claim, and is 1500 feet from the opposite end of this claim.
- 6) The claim is situated in the SE quarter of Section 18, NE quarter of Section 19, T. 31 N. R. 1 E, G & SR Base & Meridian, in the unknown Mining District, County of Coconino, State of Arizona.

The boundaries of this claim can be traced:

Beginning at the West end center monument, and running

thence South 300 feet to SW corner monument No. 1;

thence East 1500 feet to SE corner monument No. 2;

thence North 300 feet to East end center monument;

thence North 300 feet to NE corner monument No. 3;

thence West 1500 feet to NW corner monument No. 4;

thence South 300 feet to the point of beginning.

- 7) All dips, variations, spurs, angles, and all veins, ledges, or deposits within the lines of this claim, together with all water and timber and any other rights appurtenant, allowed by the laws of the State or of the United States, are hereby claimed from the effective date of this location.

- 8) Tie: Corner No. 4 of this claim is located 1900 feet West and 5300 feet North

from the SW corner of Section 20 T. 31 N.,
R. 1 E, G&SR, BM.

Locator: PATHFINDER MINES CORPORATION

By: R Jackson

Agent

RECEIVED
B.L.M. AZ STATE OFFICE

JUN 22 1982

07:45 A.M.
PHOENIX, ARIZONA

A MC 173928

NOTICE AND CERTIFICATE OF LOCATION - LODE MINING CLAIM

A MC 173929

Notice is Hereby Given that:

1) The name of this claim is Sherp 35, a lode mining claim.

2) The name and post office address of the locator is:

Pathfinder Mines Corporation

550 California Street

PATHFINDER

San Francisco, California 94104

BOX 1802 2441 PECK AVE.

3) The date of this location is the 26 day of May, 1982, on which date the notice of location was posted on the claim.

4) The locator does hereby locate and claim 1500 linear feet vein or lode, together with 300 feet in width on each side of the center line of this claim.

5) The general course of the vein or lode is in a East and West direction. The location monument lies within the boundaries of this claim at Corner # 1 the NE corner, and lies on the East end of this claim, and is 1500 feet from the opposite end of this claim.

6) The claim is situated in the SW 1/4 sec 18 & NW 1/4 sec 19 - T31N - R1E & NE 1/4 sec 24 & SW 1/4 sec 13, T.31N. R. 1 W, G & SR Base & Meridian, in the unknown Mining District, County of Coconino, State of Arizona.

The boundaries of this claim can be traced:

Beginning at the East end center monument, and running

thence North 300 feet to NE corner monument No. 1;

thence West 1500 feet to NW corner monument No. 2;

thence South 300 feet to West end center monument;

thence South 300 feet to SW corner monument No. 3;

thence East 1500 feet to SE corner monument No. 4;

thence North 300 feet to the point of beginning.

7) All dips, variations, spurs, angles, and all veins, ledges, or deposits within the lines of this claim, together with all water and timber and any other rights appurtenant, allowed by the laws of the State or of the United States, are hereby claimed from the effective date of this location.

8) Tie: Corner No. 1 of this claim is located 10580 N
380'E

from the NW corner of Section 31 T. 31 N.,
R. 1 E G&SR, BM.

Locator: PATHFINDER MINES CORPORATION

By: [Signature]

Agent

RECEIVED
B.L.M. AZ STATE OFFICE

JUN 22 1982

07:45 A.M.
PHOENIX, ARIZONA

NOTICE AND CERTIFICATE OF LOCATION - LODE MINING CLAIM

Notice is Hereby Given that:

- 1) The name of this claim is Sheep 36, a lode mining claim.
- 2) The name and post office address of the locator is:
 Pathfinder Mines Corporation
 BOX 1802 2441 PECK AVE.
 RIVERTON, WYOMING 82501
~~550 California Street
 San Francisco, California 94104~~
- 3) The date of this location is the 26 day of May, 1982, on which date the notice of location was posted on the claim.
- 4) The locator does hereby locate and claim 1500 linear feet vein or lode, together with 300 feet in width on each side of the center line of this claim.
- 5) The general course of the vein or lode is in a East and West direction. The location monument lies within the boundaries of this claim at Corner # 4 the NW corner, and lies on the West end of this claim, and is 1500 feet from the opposite end of this claim.
- 6) The claim is situated in the SW 1/4 quarter of Section 19, T. 31 N. R. 1E G & SR Meridian, in the UNKNOWN Mining District, County of Coconino, State of Arizona.

The boundaries of this claim can be traced:

Beginning at the West end center monument, and running
 thence South 300 feet to SW corner monument No. 1;
 thence East 1500 feet to SE corner monument No. 2;
 thence North 300 feet to East end center monument;
 thence North 300 feet to NE corner monument No. 3;
 thence West 1500 feet to NW corner monument No. 4;
 thence South 300 feet to the point of beginning.

- 7) All dips, variations, spurs, angles, and all veins, ledges, or deposits within the lines of this claim, together with all water and timber and any other rights appurtenant, allowed by the laws of the State or of the United States, are hereby claimed from the effective date of this location.
- 8) Tie: Corner No. 4 of this claim is located 10,580 feet
NORTH, 380' E.
from the NW corner of Section 31 T. 31 N.,
R. 1E., G&SR, M.

Locator: PATHFINDER MINES CORPORATION
 By: [Signature]
 Agent

RECEIVED
 B.L.M. AZ STATE OFFICE
 JUN 22 1982
 07:45 A.M.
 PHOENIX, ARIZONA

NOTICE AND CERTIFICATE OF LOCATION - LODE MINING CLAIM

A MC 173931

Notice is Hereby Given that:

1) The name of this claim is Sheep 37, a lode mining claim.

2) The name and post office address of the locator is:

Pathfinder Mines Corporation
BOX 1892 2441 PECK AVE.
RIVERTON, WYOMING 82501

550 California Street
San Francisco, California 94104

3) The date of this location is the 26 day of May, 1982, on which date the notice of location was posted on the claim.

4) The locator does hereby locate and claim 1500 linear feet vein or lode, together with 300 feet in width on each side of the center line of this claim.

5) The general course of the vein or lode is in a East and West direction. The location monument lies within the boundaries of this claim at Corner # 1 the NE corner, and lies on the East end of this claim, and is 1500 feet from the opposite end of this claim.

6) The claim is situated in the NE quarter of Section 24, T. 31 N. R. 1 W. G & SR Base & Meridian, in the unknown Mining District, County of Coconino, State of Arizona.

The boundaries of this claim can be traced:

Beginning at the East end center monument, and running

thence North 300 feet to NE corner monument No. 1;

thence West 1500 feet to NW corner monument No. 2;

thence South 300 feet to West end center monument;

thence South 300 feet to SW corner monument No. 3;

thence East 1500 feet to SE corner monument No. 4;

thence North 300 feet to the point of beginning.

7) All dips, variations, spurs, angles, and all veins, ledges, or deposits within the lines of this claim, together with all water and timber and any other rights appurtenant, allowed by the laws of the State or of the United States, are hereby claimed from the effective date of this location.

8) Tie: Corner No. 1 of this claim is located 9980' N
380' E

from the NW corner of Section 31 T. 31 N.,
R. 1 E. W., G&SR, BM.

Locator: PATHFINDER MINES CORPORATION

By: [Signature]

Agent

RECEIVED
B.L.M. AZ STATE OFFICE

JUN 22 1982

07:45 A.M.
PHOENIX, ARIZONA

NOTICE AND CERTIFICATE OF LOCATION - LODE MINING CLAIM

Notice is Hereby Given that:

- 1) The name of this claim is sheep 38, a lode mining claim.
PATHFINDER
- 2) The name and post office address of the locator is: BOX 1802 2441 PECK AVE.
RIVERTON, WYOMING 82501
Pathfinder Mines Corporation ~~550 California St., Suite 1100~~
~~San Francisco, California 94104~~
- 3) The date of this location is the 26 day of May, 1982, on which date the notice of location was posted on the claim.
- 4) The locator does hereby locate and claim 1500 linear feet vein or lode, together with 300 feet in width on each side of the center line of this claim.
- 5) The general course of the vein or lode is in a East and West direction. The location monument lies within the boundaries of this claim at Corner # 4 the NW corner, and lies on the West end of this claim, and is 1500 feet from the opposite end of this claim.
- 6) The claim is situated in the NW quarter of Section 19, T. 31 N. R. 1E G & SR Meridian, in the UNKNOWN Mining District, County of Coconino, State of Arizona.

The boundaries of this claim can be traced:

Beginning at the West end center monument, and running
thence South 300 feet to SW corner monument No. 1;
thence East 1500 feet to SE corner monument No. 2;
thence North 300 feet to East end center monument;
thence North 300 feet to NE corner monument No. 3;
thence West 1500 feet to NW corner monument No. 4;
thence South 300 feet to the point of beginning.

- 7) All dips, variations, spurs, angles, and all veins, ledges, or deposits within the lines of this claim, together with all water and timber and any other rights appurtenant, allowed by the laws of the State or of the United States, are hereby claimed from the effective date of this location.

- 8) Tie: Corner No. 4 of this claim is located 9980' N
380' E

from the NW corner of Section 31 T. 31 N. R. 1E,
R. 1E .., G&SR, M.

Locator: PATHFINDER MINES CORPORATION

By: [Signature]

Agent

RECEIVED
B.L.M. AZ STATE OFFICE

JUN 22 1982

07:45 A.M.
PHOENIX, ARIZONA

NOTICE AND CERTIFICATE OF LOCATION - LODE MINING CLAIM

A MC 173933

Notice is Hereby Given that:

1) The name of this claim is Sheep 39, a lode mining claim.

2) The name and post office address of the locator is:

Pathfinder Mines Corporation

550 California Street

PATHFINDER

San Francisco, California 94104

BOX 1802 2441 PECK AVE.

RIVERTON, WYOMING 82501

3) The date of this location is the 26 day of May, 1982, on which date the notice of location was posted on the claim.

4) The locator does hereby locate and claim 1500 linear feet vein or lode, together with 300 feet in width on each side of the center line of this claim.

5) The general course of the vein or lode is in a East and West direction. The location monument lies within the boundaries of this claim at Corner # 1 the NE corner, and lies on the East end of this claim, and is 1500 feet from the opposite end of this claim.

6) The claim is situated in the NE quarter of Section 24, T. 31 N. R. 1 W. G & SR Base & Meridian, in the unknown Mining District, County of Coconino, State of Arizona.

The boundaries of this claim can be traced:

Beginning at the East end center monument, and running

thence North 300 feet to NE corner monument No. 1;

thence West 1500 feet to NW corner monument No. 2;

thence South 300 feet to West end center monument;

thence South 300 feet to SW corner monument No. 3;

thence East 1500 feet to SE corner monument No. 4;

thence North 300 feet to the point of beginning.

7) All dips, variations, spurs, angles, and all veins, ledges, or deposits within the lines of this claim, together with all water and timber and any other rights appurtenant, allowed by the laws of the State or of the United States, are hereby claimed from the effective date of this location.

8) Tie: Corner No. 1 of this claim is located 9380' N
380' E

from the NW corner of Section 31 T. 31 N.,
R. 1 E. W., G&SR, BM.

Locator: PATHFINDER MINES CORPORATION

By: [Signature]

Agent -

RECEIVED
B.L.M. AZ STATE OFFICE

JUN 22 1982

07:45 A.M.
PHOENIX, ARIZONA

NOTICE AND CERTIFICATE OF LOCATION - LOPE MINING CLAIM

Notice is Hereby Given that:

- 1) The name of this claim is Sheep 40, a lode mining claim.
- 2) The name and post office address of the locator is: PATHFINDER
BOX 1802 2441 PECK AVE.
RIVERTON, WYOMING 82501
Pathfinder Mines Corporation ~~550 California Street~~
~~San Francisco, California 94104~~
- 3) The date of this location is the 26 day of May, 1982, on which date the notice of location was posted on the claim.
- 4) The locator does hereby locate and claim 1500 linear feet vein or lode, together with 300 feet in width on each side of the center line of this claim.
- 5) The general course of the vein or lode is in a East and West direction. The location monument lies within the boundaries of this claim at Corner # 4 the NW corner, and lies on the West end of this claim, and is 1500 feet from the opposite end of this claim.
- 6) The claim is situated in the NW quarter of Section 19, T. 31 N. R. 1E G & SR Meridian, in the UNKNOWN Mining District, County of Coconino, State of Arizona.

The boundaries of this claim can be traced:

Beginning at the West end center monument, and running

thence South 300 feet to SW corner monument No. 1;

thence East 1500 feet to SE corner monument No. 2;

thence North 300 feet to East end center monument;

thence North 300 feet to NE corner monument No. 3;

thence West 1500 feet to NW corner monument No. 4;

thence South 300 feet to the point of beginning.

- 7) All dips, variations, spurs, angles, and all veins, ledges, or deposits within the lines of this claim, together with all water and timber and any other rights appurtenant, allowed by the laws of the State or of the United States, are hereby claimed from the effective date of this location.

- 8) Tie: Corner No. 4 of this claim is located 9380' N
380' E

from the NW corner of Section 31 T. 31 N.,
R. 1E ., G&SR, M.

Locator: PATHFINDER MINES CORPORATION

By: [Signature]

Agent

RECEIVED
B.L.M. AZ STATE OFFICE

JUN 22 1982

07:45 A.M.
PHOENIX, ARIZONA

NOTICE AND CERTIFICATE OF LOCATION - LODE MINING CLAIM

Notice is Hereby Given that:

1) The name of this claim is Sheep # 41, a lode mining claim.

2) The name and post office address of the locator is:

Pathfinder Mines Corporation

PATHFINDER

BOX 1802 2441 PECK AVE.

RIVERTON, WYOMING 82501

550 California Street

San Francisco, California 94104

3) The date of this location is the 26 day of May, 1982, on which date the notice of location was posted on the claim.

4) The locator does hereby locate and claim 1500 linear feet vein or lode, together with 300 feet in width on each side of the center line of this claim.

5) The general course of the vein or lode is in a East and West direction. The location monument lies within the boundaries of this claim at Corner # 1 the NE corner, and lies on the East end of this claim, and is 1500 feet from the opposite end of this claim.

6) The claim is situated in the NW 4 sect. 19-T31N-R1E quarter of Section 24, T. 31 N. R. 1 W. G & SR Base & Meridian, in the unknown Mining District, County of Coconino, State of Arizona.

The boundaries of this claim can be traced:

Beginning at the East end center monument, and running

thence North 300 feet to NE corner monument No. 1;

thence West 1500 feet to NW corner monument No. 2;

thence South 300 feet to West end center monument;

thence South 300 feet to SW corner monument No. 3;

thence East 1500 feet to SE corner monument No. 4;

thence North 300 feet to the point of beginning.

7) All dips, variations, spurs, angles, and all veins, ledges, or deposits within the lines of this claim, together with all water and timber and any other rights appurtenant, allowed by the laws of the State or of the United States, are hereby claimed from the effective date of this location.

8) Tie: Corner No. 1 of this claim is located 8780' N & 380' E

from the NW corner of Section 31 T. 31 N., R. 1 W., G&SR, BM.

Locator: PATHFINDER MINES CORPORATION

By: [Signature]

Agent

RECEIVED
B.L.M. AZ STATE OFFICE

JUN 22 1982

07:45 A.M.
PHOENIX, ARIZONA

NOTICE AND CERTIFICATE OF LOCATION - LODE MINING CLAIM

Notice is Hereby Given that:

- 1) The name of this claim is Sheep 42, a lode mining claim.
- 2) The name and post office address of the locator is:
 Pathfinder Mines Corporation
~~550 California Street~~
~~San Francisco, California 94104~~
 PATHFINDER
 BOX 1802 2441 PECK AVE.
 RIVERTON, WYOMING 82501
- 3) The date of this location is the 26 day of May, 1982 on which date the notice of location was posted on the claim.
- 4) The locator does hereby locate and claim 1500 linear feet vein or lode, together with 300 feet in width on each side of the center line of this claim.
- 5) The general course of the vein or lode is in a East and West direction. The location monument lies within the boundaries of this claim at Corner # 4 the NW corner, and lies on the West end of this claim, and is 1500 feet from the opposite end of this claim.
- 6) The claim is situated in the NW quarter of Section 19, T. 31 N. R. 1E G & SR Meridian, in the UNKNOWN Mining District, County of Coconino, State of Arizona.

The boundaries of this claim can be traced:

Beginning at the West end center monument, and running
 thence South 300 feet to SW corner monument No. 1;
 thence East 1500 feet to SE corner monument No. 2;
 thence North 300 feet to East end center monument;
 thence North 300 feet to NE corner monument No. 3;
 thence West 1500 feet to NW corner monument No. 4;
 thence South 300 feet to the point of beginning.

- 7) All dips, variations, spurs, angles, and all veins, ledges, or deposits within the lines of this claim, together with all water and timber and any other rights appurtenant, allowed by the laws of the State or of the United States, are hereby claimed from the effective date of this location.

- 8) Tie: Corner No. 4 of this claim is located E 780' N
380' EAST

from the NW corner of Section 31 T. 31 N.,
 R. 1E .., G&SR, M.

Locator: PATHFINDER MINES CORPORATION

By: [Signature]
 Agent

RECEIVED
 B.L.M. AZ STATE OFFICE

JUN 22 1982

07:45 A.M.
 PHOENIX, ARIZONA

NOTICE AND CERTIFICATE OF LOCATION - LODE MINING CLAIM. A MC 173937

Notice is Hereby Given that:

1) The name of this claim is sheep 43, a lode mining claim.

2) The name and post office address of the locator is:

Pathfinder Mines Corporation

550 California Street

BOX 1802 2441 PECK AVE.

San Francisco, California 94104

RIVERTON, WYOMING 82501

3) The date of this location is the 26 day of May, 1982, on which date the notice of location was posted on the claim.

4) The locator does hereby locate and claim 1500 linear feet vein or lode, together with 300 feet in width on each side of the center line of this claim.

5) The general course of the vein or lode is in a East and West direction. The location monument lies within the boundaries of this claim at Corner # 1 the NE corner, and lies on the East end of this claim, and is 1500 feet from the opposite end of this claim.

6) The claim is situated in the NE 1/4 quarter of Section 24, T. 31 N. R. 1 W, G & SR Base & Meridian, in the unknown Mining District, County of Coconino, State of Arizona. NE 1/4 quarter sect 19-T31N-R1E

The boundaries of this claim can be traced:

Beginning at the East end center monument, and running

thence North 300 feet to NE corner monument No. 1;

thence West 1500 feet to NW corner monument No. 2;

thence South 300 feet to West end center monument;

thence South 300 feet to SW corner monument No. 3;

thence East 1500 feet to SE corner monument No. 4;

thence North 300 feet to the point of beginning.

7) All dips, variations, spurs, angles, and all veins, ledges, or deposits within the lines of this claim, together with all water and timber and any other rights appurtenant, allowed by the laws of the State or of the United States, are hereby claimed from the effective date of this location.

8) Tie: Corner No. 1 of this claim is located 8180' N 380' E

from the NW corner of Section 31 T. 31 N., R. 1E B., G&SR, BM.

Locator: PATHFINDER MINES CORPORATION

By: [Signature]

Agent -

RECEIVED
B.L.M. AZ STATE OFFICE

JUN 22 1982

07:45 A.M.
PHOENIX, ARIZONA

A MC 173938

NOTICE AND CERTIFICATE OF LOCATION - LODE MINING CLAIM

Notice is Hereby Given that:

- 1) The name of this claim is Sheep 44, a lode ~~PATHFINDER~~ claim.
- 2) The name and post office address of the locator is: PATHFINDER
BOX 1802 2441 PECK AVE.
RIVERTON, WYOMING 82501
Pathfinder Mines Corporation
~~550 California Street~~
~~San Francisco, California 94104~~
- 3) The date of this location is the 26 day of May, 1982, on which date the notice of location was posted on the claim.
- 4) The locator does hereby locate and claim 1500 linear feet vein or lode, together with 300 feet in width on each side of the center line of this claim.
- 5) The general course of the vein or lode is in a East and West direction. The location monument lies within the boundaries of this claim at Corner # 4 the NW corner, and lies on the West end of this claim, and is 1500 feet from the opposite end of this claim.
- 6) The claim is situated in the SW 4 quarters of Section 19, T. 31 N. R. 1E G & SR Meridian, in the UNKNOWN Mining District, County of Coconino, State of Arizona.

The boundaries of this claim can be traced:

Beginning at the West end center monument, and runningthence South 300 feet to SW corner monument No. 1;thence East 1500 feet to SE corner monument No. 2;thence North 300 feet to East end center monument;thence North 300 feet to NE corner monument No. 3;thence West 1500 feet to NW corner monument No. 4;thence South 300 feet to the point of beginning.

- 7) All dips, variations, spurs, angles, and all veins, ledges, or deposits within the lines of this claim, together with all water and timber and any other rights appurtenant, allowed by the laws of the State or of the United States, are hereby claimed from the effective date of this location.

- 8) Tie: Corner No. 4 of this claim is located 8180' N
250' 380' E

from the NW corner of Section 31 T. 31 N.,
R. 1E .., G&SR, M.

Locator: PATHFINDER MINES CORPORATION

By: [Signature]
AgentRECEIVED
B.L.M. AZ STATE OFFICE

JUN 22 1982

07:45 A.M.
PHOENIX, ARIZONA

NOTICE AND CERTIFICATE OF LOCATION - LODE MINING CLAIM

Notice is Hereby Given that:

1) The name of this claim is sheep 45, a lode mining claim.

2) The name and post office address of the locator is:

Pathfinder Mines Corporation

550 California Street

BOX 1802 2441 PECK AVE.

San Francisco, California 94104

RIVERTON, WYOMING 82501

3) The date of this location is the 26 day of May, 1982, on which date the notice of location was posted on the claim.

4) The locator does hereby locate and claim 1500 linear feet vein or lode, together with 300 feet in width on each side of the center line of this claim.

5) The general course of the vein or lode is in a East and West direction. The location monument lies within the boundaries of this claim at Corner # 1 the NE corner, and lies on the East end of this claim, and is 1500 feet from the opposite end of this claim.

6) The claim is situated in the SW 1/4 section 19-T 31N-R 1E, SE quarter of Section 24, T. 31 N. R. 1 W, G & SR Base & Meridian, in the unknown Mining District, County of Coconino, State of Arizona.

The boundaries of this claim can be traced:

Beginning at the East end center monument, and running

thence North 300 feet to NE corner monument No. 1;

thence West 1500 feet to NW corner monument No. 2;

thence South 300 feet to West end center monument;

thence South 300 feet to SW corner monument No. 3;

thence East 1500 feet to SE corner monument No. 4;

thence North 300 feet to the point of beginning.

7) All dips, variations, spurs, angles, and all veins, ledges, or deposits within the lines of this claim, together with all water and timber and any other rights appurtenant, allowed by the laws of the State or of the United States, are hereby claimed from the effective date of this location.

8) Tie: Corner No. 1 of this claim is located 7580' N
8380' E

from the NW corner of Section 31 T. 31 N.,
R. 1E W., G&SR, BM.

Locator: PATHFINDER MINES CORPORATION

By: [Signature]

Agent

RECEIVED
B.L.M. AZ STATE OFFICE

JUN 22 1982

07:45 A.M.
PHOENIX, ARIZONA

NOTICE AND CERTIFICATE OF LOCATION - LOPE MINING CLAIM

Notice is Hereby Given that:

- 1) The name of this claim is Sheep 46, a lode mining claim.
- 2) The name and post office address of the locator is: PATHFINDER
BOX 1802 2441 PECK AVE.
RIVERTON, WYOMING 82501
Pathfinder Mines Corporation ~~550 California Street~~
~~San Francisco, California 94104~~
- 3) The date of this location is the 26 day of May, 1982, on which date the notice of location was posted on the claim.
- 4) The locator does hereby locate and claim 1500 linear feet vein or lode, together with 300 feet in width on each side of the center line of this claim.
- 5) The general course of the vein or lode is in a East and West direction. The location monument lies within the boundaries of this claim at Corner # 4 the NW corner, and lies on the West end of this claim, and is 1500 feet from the opposite end of this claim.
- 6) The claim is situated in the SW quarter of Section 19, T. 31 N. R. 1E G & SR Meridian, in the UNKNOWN Mining District, County of Coconino, State of Arizona.

The boundaries of this claim can be traced:

Beginning at the West end center monument, and running

thence South 300 feet to SW corner monument No. 1;

thence East 1500 feet to SE corner monument No. 2;

thence North 300 feet to East end center monument;

thence North 300 feet to NE corner monument No. 3;

thence West 1500 feet to NW corner monument No. 4;

thence South 300 feet to the point of beginning.

- 7) All dips, variations, spurs, angles, and all veins, ledges, or deposits within the lines of this claim, together with all water and timber and any other rights appurtenant, allowed by the laws of the State or of the United States, are hereby claimed from the effective date of this location.

- 8) Tie: Corner No. 4 of this claim is located 7580' N
380' E

from the NW corner of Section 31 T. 31 N.,
R. 1E .., G&SR, M.

Locator: PATHFINDER MINES CORPORATION

By: [Signature]
Agent

RECEIVED
B.L.M. AZ STATE OFFICE

JUN 22 1982

07:45 A.M.
PHOENIX, ARIZONA

NOTICE AND CERTIFICATE OF LOCATION - LODE MINING CLAIM

173941

Notice is Hereby Given that:

1) The name of this claim is Sheep 47, a lode mining claim.

2) The name and post office address of the locator is:

Pathfinder Mines Corporation
PATHFINDER
BOX 1802 2441 PECK AVE.
RIVERTON, WYOMING 82501

550 California Street
San Francisco, California 94104

3) The date of this location is the 26 day of May, 1982, on which date the notice of location was posted on the claim.

4) The locator does hereby locate and claim 1500 linear feet vein or lode, together with 300 feet in width on each side of the center line of this claim.

5) The general course of the vein or lode is in a East and West direction. The location monument lies within the boundaries of this claim at Corner # 1 the NE corner, and lies on the East end of this claim, and is 1500 feet from the opposite end of this claim.

6) The claim is situated in the SE quarter of Section 24, T. 31 N. R. 1 W. G & SR Base & Meridian, in the unknown Mining District, County of Coconino, State of Arizona.

The boundaries of this claim can be traced:

Beginning at the East end center monument, and running
thence North 300 feet to NE corner monument No. 1;
thence West 1500 feet to NW corner monument No. 2;
thence South 300 feet to West end center monument;
thence South 300 feet to SW corner monument No. 3;
thence East 1500 feet to SE corner monument No. 4;
thence North 300 feet to the point of beginning.

7) All dips, variations, spurs, angles, and all veins, ledges, or deposits within the lines of this claim, together with all water and timber and any other rights appurtenant, allowed by the laws of the State or of the United States, are hereby claimed from the effective date of this location.

8) Tie: Corner No. 1 of this claim is located 6980 N
380' E

from the NW corner of Section 31 T. 31 N.,
R. 1 E. G & SR, BM.

Locator: PATHFINDER MINES CORPORATION

By: [Signature]

Agent

RECEIVED
B.L.M. AZ STATE OFFICE

JUN 22 1982

07:45 A.M.
PHOENIX, ARIZONA

NOTICE AND CERTIFICATE OF LOCATION - LODE MINING CLAIM

Notice is Hereby Given that:

- 1) The name of this claim is Sheep 48, a lode mining claim.
- 2) The name and post office address of the locator is:
 Pathfinder Mines Corporation PATHFINDER
BOX 1802 2441 PECK AVE.
RIVERTON, WYOMING 82501
~~550 California Street
San Francisco, California 94104~~
- 3) The date of this location is the 26 day of May, 1982, on which date the notice of location was posted on the claim.
- 4) The locator does hereby locate and claim 1500 linear feet vein or lode, together with 300 feet in width on each side of the center line of this claim.
- 5) The general course of the vein or lode is in a East and West direction. The location monument lies within the boundaries of this claim at Corner # 4 the NW corner, and lies on the West end of this claim, and is 1500 feet from the opposite end of this claim.
- 6) The claim is situated in the SW quarter of Section 19, T. 31 N. R. 1E G & SR Meridian, in the UNKNOWN Mining District, County of Coconino, State of Arizona.

The boundaries of this claim can be traced:

Beginning at the West end center monument, and running

thence South 300 feet to SW corner monument No. 1;

thence East 1500 feet to SE corner monument No. 2;

thence North 300 feet to East end center monument;

thence North 300 feet to NE corner monument No. 3;

thence West 1500 feet to NW corner monument No. 4;

thence South 300 feet to the point of beginning.

- 7) All dips, variations, spurs, angles, and all veins, ledges, or deposits within the lines of this claim, together with all water and timber and any other rights appurtenant, allowed by the laws of the State or of the United States, are hereby claimed from the effective date of this location.

- 8) Tie: Corner No. 4 of this claim is located 6980'
+ 380E

from the NW corner of Section 31 T. 31 N.,
 R. 1E .., G&SR, M.

Locator: PATHFINDER MINES CORPORATION

By: [Signature]

Agent

RECEIVED
 B.L.M. AZ STATE OFFICE

JUN 22 1982

07:45 A.M.
 PHOENIX, ARIZONA

NOTICE AND CERTIFICATE OF LOCATION - LODE MINING CLAIM

Notice is Hereby Given that:

1) The name of this claim is sheep 49, a lode mining claim.

2) The name and post office address of the locator is:

Pathfinder Mines Corporation
BOX 1802 2441 PECK AVE.
RIVERTON, WYOMING 82501

550 California Street
San Francisco, California 94104

3) The date of this location is the 26 day of November, 1981, on which date the notice of location was posted on the claim.

4) The locator does hereby locate and claim 1500 linear feet vein or lode, together with 300 feet in width on each side of the center line of this claim.

5) The general course of the vein or lode is in a East and West direction. The location monument lies within the boundaries of this claim at Corner # 1 the NE corner, and lies on the East end of this claim, and is 1500 feet from the opposite end of this claim.

6) The claim is situated in the SW 4 sect 19-T31N-R1E SE quarters of Section 24, T. 31 N. R. 19 W., G & SR Base & Meridian, in the unknown Mining District, County of Coconino, State of Arizona.

The boundaries of this claim can be traced:

Beginning at the East end center monument, and running

thence North 300 feet to NE corner monument No. 1;

thence West 1500 feet to NW corner monument No. 2;

thence South 300 feet to West end center monument;

thence South 300 feet to SW corner monument No. 3;

thence East 1500 feet to SE corner monument No. 4;

thence North 300 feet to the point of beginning.

7) All dips, variations, spurs, angles, and all veins, ledges, or deposits within the lines of this claim, together with all water and timber and any other rights appurtenant, allowed by the laws of the State or of the United States, are hereby claimed from the effective date of this location.

8) Tie: Corner No. 1 of this claim is located 6380' N
380' E

from the NW corner of Section 31 T. 31 N.,
R. 1E W., G&SR, BM.

Locator: PATHFINDER MINES CORPORATION

By: Walter D. Baker

Agent

RECEIVED
B.L.M. AZ STATE OFFICE

JUN 22 1982

07:45 A.M.
PHOENIX, ARIZONA

A MC 173943

A-11C 173944

NOTICE AND CERTIFICATE OF LOCATION - LODE MINING CLAIM

Notice is Hereby Given that:

- 1) The name of this claim is Sheep 50, a lode mining claim.
- 2) The name and post office address of the locator is: PATHFINDER
BOX 1802 2441 PECK AVE.
RIVERTON, WYOMING 82501
550 California Street
Franklin, California 94704
 Pathfinder Mines Corporation
- 3) The date of this location is the 26 day of May, 1982, on which date the notice of location was posted on the claim.
- 4) The locator does hereby locate and claim 1500 linear feet vein or lode, together with 300 feet in width on each side of the center line of this claim.
- 5) The general course of the vein or lode is in a East and West direction. The location monument lies within the boundaries of this claim at Corner # 4 the NW corner, and lies on the West end of this claim, and is 1500 feet from the opposite end of this claim.
- 6) The claim is situated in the SW quarter of Section 19, T. 31 N. R. 1E G & SR Meridian, in the UNKNOWN Mining District, County of Coconino, State of Arizona.

The boundaries of this claim can be traced:

Beginning at the West end center monument, and running
 thence South 300 feet to SW corner monument No. 1;
 thence East 1500 feet to SE corner monument No. 2;
 thence North 300 feet to East end center monument;
 thence North 300 feet to NE corner monument No. 3;
 thence West 1500 feet to NW corner monument No. 4;
 thence South 300 feet to the point of beginning.

- 7) All dips, variations, spurs, angles, and all veins, ledges, or deposits within the lines of this claim, together with all water and timber and any other rights appurtenant, allowed by the laws of the State or of the United States, are hereby claimed from the effective date of this location.
- 8) Tie: Corner No. 4 of this claim is located 6380' N
380' E

from the NW corner of Section 31 T. 31 N.,
 R. 1E ., G&SR, M.

Locator: PATHFINDER MINES CORPORATION
 By: [Signature]
 Agent

RECEIVED
 B.L.M. AZ STATE OFFICE

JUN 22 1982

07:45 A.M.
 PHOENIX, ARIZONA

NOTICE AND CERTIFICATE OF LOCATION - LODE MINING CLAIM

Notice is Hereby Given that:

- 1) The name of this claim is Sheep 51, a lode mining claim.
 2) The name and post office address of the locator is:

Pathfinder Mines Corporation
 PATHFINDER
 BOX 1802 2441 PECK AVE.
 RIVERTON, WYOMING 82501

~~550 California Street~~
~~San Francisco, California 94104~~

- 3) The date of this location is the 26 day of November, 1982, on which date the notice of location was posted on the claim.

- 4) The locator does hereby locate and claim 1500 linear feet vein or lode, together with 300 feet in width on each side of the center line of this claim.

- 5) The general course of the vein or lode is in a East and West direction. The location monument lies within the boundaries of this claim at Corner # 1 the NE corner, and lies on the East end of this claim, and is 1500 feet from the opposite end of this claim.

- 6) The claim is situated in the SW 1/4 of Section 19 & NW 1/4 of Section 30 - T. 31N - R. 1E & SE quarter of Section 24 & NE 1/4 of Section 25 - T. 31N - R. 1E W, G & SR Base & Meridian, in the unknown Mining District, County of Coconino, State of Arizona.

The boundaries of this claim can be traced:

Beginning at the East end center monument, and running

thence North 300 feet to NE corner monument No. 1;

thence West 1500 feet to NW corner monument No. 2;

thence South 300 feet to West end center monument;

thence South 300 feet to SW corner monument No. 3;

thence East 1500 feet to SE corner monument No. 4;

thence North 300 feet to the point of beginning.

- 7) All dips, variations, spurs, angles, and all veins, ledges, or deposits within the lines of this claim, together with all water and timber and any other rights appurtenant, allowed by the laws of the State or of the United States, are hereby claimed from the effective date of this location.

- 8) Tie: Corner No. 1 of this claim is located 5780' N
& 380' East

from the NW corner of Section 31 T. 31 N.,
 R. 1E W, G&SR, BM.

Locator: PATHFINDER MINES CORPORATION

By: [Signature]

Agent

RECEIVED
 B.L.M. AZ STATE OFFICE

JUN 22 1982

07:45 A.M.
 PHOENIX, ARIZONA

A MC 173945

A 111 173946

NOTICE AND CERTIFICATE OF LOCATION - LODE MINING CLAIM

Notice is Hereby Given that:

- 1) The name of this claim is Sheep 52, a lode mining claim.
- 2) The name and post office address of the locator is: PATHFINDER
BOX 1802 2441 PECK AVE.
RIVERTON, WYOMING 82501
San Francisco, California 94104
 Pathfinder Mines Corporation
- 3) The date of this location is the 26 day of May, 1982, on which date the notice of location was posted on the claim.
- 4) The locator does hereby locate and claim 1500 linear feet vein or lode, together with 300 feet in width on each side of the center line of this claim.
- 5) The general course of the vein or lode is in a East and West direction. The location monument lies within the boundaries of this claim at Corner # 4 the NW corner, and lies on the West end of this claim, and is 1500 feet from the opposite end of this claim. NW Quarter of Section 130
- 6) The claim is situated in the SW quarter of Section 19, T. 31 N. R. 1E G & SR Meridian, in the UNKNOWN Mining District, County of Coconino, State of Arizona.

The boundaries of this claim can be traced:

Beginning at the West end center monument, and runningthence South 300 feet to SW corner monument No. 1;thence East 1500 feet to SE corner monument No. 2;thence North 300 feet to East end center monument;thence North 300 feet to NE corner monument No. 3;thence West 1500 feet to NW corner monument No. 4;thence South 300 feet to the point of beginning.

- 7) All dips, variations, spurs, angles, and all veins, ledges, or deposits within the lines of this claim, together with all water and timber and any other rights appurtenant, allowed by the laws of the State or of the United States, are hereby claimed from the effective date of this location.

- 8) Tie: Corner No. 4 of this claim is located 5780' N
380' E

from the NW corner of Section 31 T. 31 N.,
 R. 1E .., G&SR, M.

Locator: PATHFINDER MINES CORPORATIONBy: [Signature]

Agent

RECEIVED
 B.L.M. AZ STATE OFFICE

JUN 22 1982

07:45 A.M.
 PHOENIX, ARIZONA

NOTICE AND CERTIFICATE OF LOCATION - LODE MINING CLAIM

A MC 173947

Notice is Hereby Given that:

1) The name of this claim is Sheep 53, a lode mining claim.

2) The name and post office address of the locator is:

Pathfinder Mines Corporation

PATHFINDER

BOX 1802 2441 PECK AVE.

RIVERTON, WYOMING 82501

~~550 California Street~~

~~San Francisco, California 94104~~

3) The date of this location is the 26 day of May, 1982 on which date the notice of location was posted on the claim.

4) The locator does hereby locate and claim 1500 linear feet vein or lode, together with 300 feet in width on each side of the center line of this claim.

5) The general course of the vein or lode is in a East and West direction. The location monument lies within the boundaries of this claim at Corner # 1 the NE corner, and lies on the East end of this claim, and is 1500 feet from the opposite end of this claim.

6) The claim is situated in the NE quarter of Section 25, T. 31 N. R. 1 W, G & SR Base & Meridian, in the unknown Mining District, County of Coconino, State of Arizona.

NW 1/4 30 T31N R1E

The boundaries of this claim can be traced:

Beginning at the East end center monument, and running

thence North 300 feet to NE corner monument No. 1;

thence West 1500 feet to NW corner monument No. 2;

thence South 300 feet to West end center monument;

thence South 300 feet to SW corner monument No. 3;

thence East 1500 feet to SE corner monument No. 4;

thence North 300 feet to the point of beginning.

7) All dips, variations, spurs, angles, and all veins, ledges, or deposits within the lines of this claim, together with all water and timber and any other rights appurtenant, allowed by the laws of the State or of the United States, are hereby claimed from the effective date of this location.

8) Tie: Corner No. 1 of this claim is located 5180' N
380' E

from the NW corner of Section 31 T. 31 N., R. 1 E, G&SR, BM.

Locator: PATHFINDER MINES CORPORATION

By: [Signature]

Agent

RECEIVED
B.L.M. AZ STATE OFFICE

JUN 22 1982

07:45 A.M.
PHOENIX, ARIZONA

NOTICE AND CERTIFICATE OF LOCATION - LODE MINING CLAIM

Notice is Hereby Given that:

- 1) The name of this claim is Sheep 54, a lode mining claim.
- 2) The name and post office address of the locator is: PATHFINDER
BOX 1802 2441 PECK AVE.
RIVERTON, WYOMING 82501
Pathfinder Mines Corporation 550 California Street
San Francisco, California 94104
- 3) The date of this location is the 26 day of May, 1982, on which date the notice of location was posted on the claim.
- 4) The locator does hereby locate and claim 1500 linear feet vein or lode, together with 300 feet in width on each side of the center line of this claim.
- 5) The general course of the vein or lode is in a East and West direction. The location monument lies within the boundaries of this claim at Corner # 4 the NW corner, and lies on the West end of this claim, and is 1500 feet from the opposite end of this claim.
- 6) The claim is situated in the NW quarter of Section 30, T. 31 N. R. 1E G & SR Meridian, in the UNKNOWN Mining District, County of Coconino, State of Arizona.

The boundaries of this claim can be traced:

Beginning at the West end center monument, and running

thence South 300 feet to SW corner monument No. 1;

thence East 1500 feet to SE corner monument No. 2;

thence North 300 feet to East end center monument;

thence North 300 feet to NE corner monument No. 3;

thence West 1500 feet to NW corner monument No. 4;

thence South 300 feet to the point of beginning.

- 7) All dips, variations, spurs, angles, and all veins, ledges, or deposits within the lines of this claim, together with all water and timber and any other rights appurtenant, allowed by the laws of the State or of the United States, are hereby claimed from the effective date of this location.

- 8) Tie: Corner No. 4 of this claim is located 5180 N
380' E

from the NW corner of Section 31 T. 31 N.,
R. 1E .., G&SR, M.

Locator: PATHFINDER MINES CORPORATION

By: [Signature]

Agent

RECEIVED
B.L.M. AZ STATE OFFICE

JUN 22 1982

07:45 A.M.
PHOENIX, ARIZONA

NOTICE AND CERTIFICATE OF LOCATION - LODE MINING CLAIM

Notice is Hereby Given that:

1) The name of this claim is Sheep 55, a lode mining claim.

2) The name and post office address of the locator is:

Pathfinder Mines Corporation
BOX 1802 2441 PECK AVE.
RIVERTON, WYOMING 82501.

3) The date of this location is the 26 day of May, 1982, on which date the notice of location was posted on the claim.

4) The locator does hereby locate and claim 1500 linear feet vein or lode, together with 300 feet in width on each side of the center line of this claim.

5) The general course of the vein or lode is in a East and West direction. The location monument lies within the boundaries of this claim at Corner # 1 the NE corner, and lies on the East end of this claim, and is 1500 feet from the opposite end of this claim.

6) The claim is situated in the NW 1/4 NE quarter of Section 25, T. 31 N. R. 1 W, G & SR Base & Meridian, in the unknown Mining District, County of Coconino, State of Arizona.

The boundaries of this claim can be traced:

Beginning at the East end center monument, and running

thence North 300 feet to NE corner monument No. 1;

thence West 1500 feet to NW corner monument No. 2;

thence South 300 feet to West end center monument;

thence South 300 feet to SW corner monument No. 3;

thence East 1500 feet to SE corner monument No. 4;

thence North 300 feet to the point of beginning.

7) All dips, variations, spurs, angles, and all veins, ledges, or deposits within the lines of this claim, together with all water and timber and any other rights appurtenant, allowed by the laws of the State or of the United States, are hereby claimed from the effective date of this location.

8) Tie: Corner No. 1 of this claim is located 4580' N
380' E

from the NW corner of Section 31 T. 31 N.,
R. 1E, G&SR, BM.

Locator: PATHFINDER MINES CORPORATION

By: [Signature]

Agent -

RECEIVED
B.L.M. AZ STATE OFFICE

JUN 22 1982

07:45 A.M.
PHOENIX, ARIZONA

A MC 173950

NOTICE AND CERTIFICATE OF LOCATION - LODE MINING CLAIM

Notice is Hereby Given that:

- 1) The name of this claim is Sheep 56, a lode mining claim.
- 2) The name and post office address of the locator is: PATHFINDER
BOX 1802 2441 PECK AVE.
RIVERTON, WYOMING 82501
 Pathfinder Mines Corporation ~~550 California Street~~
~~San Francisco, California 94104~~
- 3) The date of this location is the 26 day of May, 1982 on which date the notice of location was posted on the claim.
- 4) The locator does hereby locate and claim 1500 linear feet vein or lode, together with 300 feet in width on each side of the center line of this claim.
- 5) The general course of the vein or lode is in a East and West direction. The location monument lies within the boundaries of this claim at Corner # 4 the NW corner, and lies on the West end of this claim, and is 1500 feet from the opposite end of this claim.
- 6) The claim is situated in the NW quarter of Section 30, T. 31 N. R. 1E G & SR Meridian, in the UNKNOWN Mining District, County of Coconino, State of Arizona.

The boundaries of this claim can be traced:

Beginning at the West end center monument, and running
 thence South 300 feet to SW corner monument No. 1;
 thence East 1500 feet to SE corner monument No. 2;
 thence North 300 feet to East end center monument;
 thence North 300 feet to NE corner monument No. 3;
 thence West 1500 feet to NW corner monument No. 4;
 thence South 300 feet to the point of beginning.

- 7) All dips, variations, spurs, angles, and all veins, ledges, or deposits within the lines of this claim, together with all water and timber and any other rights appurtenant, allowed by the laws of the State or of the United States, are hereby claimed from the effective date of this location.

- 8) Tie: Corner No. 4 of this claim is located 4580'
3960' N
380' E

from the NW corner of Section 31 T. 31 N.,
 R. 1E .., G&SR, M.

Locator: PATHFINDER MINES CORPORATION
 By: [Signature]
 Agent

RECEIVED
 B.L.M. AZ STATE OFFICE

JUN 22 1982

07:45 A.M.
 PHOENIX, ARIZONA

NOTICE AND CERTIFICATE OF LOCATION - LODE MINING CLAIM

Notice is Hereby Given that:

- 1) The name of this claim is Sheep 57, a lode mining claim.
PATHFINDER
- 2) The name and post office address of the locator is: BOX 1802 2441 PECK AVE.
RIVERTON, WYOMING 82501
Pathfinder Mines Corporation
~~500 California Street~~
~~San Francisco, California 94104~~
- 3) The date of this location is the 26 day of May, 1982, on which date the notice of location was posted on the claim.
- 4) The locator does hereby locate and claim 1500 linear feet vein or lode, together with 300 feet in width on each side of the center line of this claim.
- 5) The general course of the vein or lode is in a East and West direction. The location monument lies within the boundaries of this claim at Corner # 4 the NW corner, and lies on the West end of this claim, and is 1500 feet from the opposite end of this claim.
- 6) The claim is situated in the SWSE quarters of Section 19, T. 31 N. R. 1E G & SR Meridian, in the UNKNOWN Mining District, County of Coconino, State of Arizona.

The boundaries of this claim can be traced:

Beginning at the West end center monument, and running

thence South 300 feet to SW corner monument No. 1;

thence East 1500 feet to SE corner monument No. 2;

thence North 300 feet to East end center monument;

thence North 300 feet to NE corner monument No. 3;

thence West 1500 feet to NW corner monument No. 4;

thence South 300 feet to the point of beginning.

- 7) All dips, variations, spurs, angles, and all veins, ledges, or deposits within the lines of this claim, together with all water and timber and any other rights appurtenant, allowed by the laws of the State or of the United States, are hereby claimed from the effective date of this location.

- 8) Tie: Corner No. 4 of this claim is located 7580' N
1880' E

from the NW corner of Section 31 T. 31 N.,
R. 1E .., G&SR, M.

Locator: PATHFINDER MINES CORPORATION

By: [Signature]
Agent

RECEIVED
B.L.M. AZ STATE OFFICE

JUN 22 1982

07:45 A.M.
PHOENIX, ARIZONA

NOTICE AND CERTIFICATE OF LOCATION - LODE MINING CLAIM

Notice is Hereby Given that:

- 1) The name of this claim is Sheep 58, a lode mining claim.
- 2) The name and post office address of the locator is: **PATHFINDER**
 Pathfinder Mines Corporation
~~Box 1802 2441 Peck Ave.~~
~~Riverton, Wyoming 82501~~
~~San Francisco, California 94104~~
- 3) The date of this location is the 26 day of May, 1982, on which date the notice of location was posted on the claim.
- 4) The locator does hereby locate and claim 1500 linear feet vein or lode, together with 300 feet in width on each side of the center line of this claim.
- 5) The general course of the vein or lode is in a East and West direction. The location monument lies within the boundaries of this claim at Corner # 4 the NW corner, and lies on the West end of this claim, and is 1500 feet from the opposite end of this claim.
- 6) The claim is situated in the SW&SE quarters of Section 19, T. 31 N. R. 1E G & SR Meridian, in the UNKNOWN Mining District, County of Coconino, State of Arizona.

The boundaries of this claim can be traced:

Beginning at the West end center monument, and running

thence South 300 feet to SW corner monument No. 1;

thence East 1500 feet to SE corner monument No. 2;

thence North 300 feet to East end center monument;

thence North 300 feet to NE corner monument No. 3;

thence West 1500 feet to NW corner monument No. 4;

thence South 300 feet to the point of beginning.

- 7) All dips, variations, spurs, angles, and all veins, ledges, or deposits within the lines of this claim, together with all water and timber and any other rights appurtenant, allowed by the laws of the State or of the United States, are hereby claimed from the effective date of this location.

- 8) Tie: Corner No. 4 of this claim is located 6980' N
1880' E

from the NW corner of Section 31 T. 31 N.,
 R. 1E .., G&SR, M.

Locator: PATHFINDER MINES CORPORATION

By: [Signature]

Agent

RECEIVED
 B.L.M. AZ STATE OFFICE

JUN 22 1982

07:45 A.M.
 PHOENIX, ARIZONA

H MC 173953

NOTICE AND CERTIFICATE OF LOCATION - LODE MINING CLAIM

Notice is Hereby Given that:

- 1) The name of this claim is sheep 59, a lode mining claim.
- 2) The name and post office address of the locator is:
 Pathfinder Mines Corporation
~~550 California Street~~
~~San Francisco, California 94104~~
 PATHFINDER
 BOX 1802 2441 PECK AVE.
 RIVERTON, WYOMING 82501
- 3) The date of this location is the 26 day of May, 1982, on which date the notice of location was posted on the claim.
- 4) The locator does hereby locate and claim 1500 linear feet vein or lode, together with 300 feet in width on each side of the center line of this claim.
- 5) The general course of the vein or lode is in a East and West direction. The location monument lies within the boundaries of this claim at Corner # 4 the NW corner, and lies on the West end of this claim, and is 1500 feet from the opposite end of this claim.
- 6) The claim is situated in the SE & SW quarters of Section 19, T. 31 N. R. 1E G & SR Meridian, in the UNKNOWN Mining District, County of Coconino, State of Arizona.

The boundaries of this claim can be traced:

Beginning at the West end center monument, and runningthence South 300 feet to SW corner monument No. 1;thence East 1500 feet to SE corner monument No. 2;thence North 300 feet to East end center monument;thence North 300 feet to NE corner monument No. 3;thence West 1500 feet to NW corner monument No. 4;thence South 300 feet to the point of beginning.

- 7) All dips, variations, spurs, angles, and all veins, ledges, or deposits within the lines of this claim, together with all water and timber and any other rights appurtenant, allowed by the laws of the State or of the United States, are hereby claimed from the effective date of this location.

- 8) Tie: Corner No. 4 of this claim is located 6380' N
1880' E

from the NW corner of Section 31 T. 31 N.,
 R. 1E .., G&SR, M.

Locator: PATHFINDER MINES CORPORATION

By: [Signature]
AgentRECEIVED
B.L.M. AZ STATE OFFICE

JUN 22 1982

07:45 A.M.
PHOENIX, ARIZONA

A 111 173954

NOTICE AND CERTIFICATE OF LOCATION - LODE MINING CLAIM

Notice is Hereby Given that:

- 1) The name of this claim is Sheep 60, a lode mining claim.
- 2) The name and post office address of the locator is:
 Pathfinder Mines Corporation
~~550 California Street~~
~~San Francisco, California 94104~~
 BOX 1802 2441 PECK AVE.
 RIVERTON, WYOMING 82501
- 3) The date of this location is the 26 day of May, 1982, on which date the notice of location was posted on the claim.
- 4) The locator does hereby locate and claim 1500 linear feet vein or lode, together with 300 feet in width on each side of the center line of this claim.
- 5) The general course of the vein or lode is in a East and West direction. The location monument lies within the boundaries of this claim at Corner # 4 the NW corner, and lies on the West end of this claim, and is 1500 feet from the opposite end of this claim.
- 6) The claim is situated in the SE & SW quarters of Section 19, T. 31 N. R. 1E G & SR Meridian, in the UNKNOWN Mining District, County of Coconino, State of Arizona.

The boundaries of this claim can be traced:

Beginning at the West end center monument, and runningthence South 300 feet to SW corner monument No. 1;thence East 1500 feet to SE corner monument No. 2;thence North 300 feet to East end center monument;thence North 300 feet to NE corner monument No. 3;thence West 1500 feet to NW corner monument No. 4;thence South 300 feet to the point of beginning.

- 7) All dips, variations, spurs, angles, and all veins, ledges, or deposits within the lines of this claim, together with all water and timber and any other rights appurtenant, allowed by the laws of the State or of the United States, are hereby claimed from the effective date of this location.

- 8) Tie: Corner No. 4 of this claim is located 5780' N
1800' E

from the NW corner of Section 31 T. 31 N.,
 R. 1E .., G&SR, M.

Locator: PATHFINDER MINES CORPORATION

By: [Signature]
AgentRECEIVED
B.L.M. AZ STATE OFFICE

JUN 22 1982

07:45 A.M.
PHOENIX, ARIZONA

A MC 118955

NOTICE AND CERTIFICATE OF LOCATION - LODE MINING CLAIM

Notice is Hereby Given that:

- 1) The name of this claim is Sheep 61, a lode mining claim.
- 2) The name and post office address of the locator is: PATHFINDER
BOX 1802 2441 PECK AVE.
RIVERTON, WYOMING 82501
Pathfinder Mines Corporation ~~500 California Street~~
~~San Francisco, California 94104~~
- 3) The date of this location is the 26 day of May, 1982, on which date the notice of location was posted on the claim.
- 4) The locator does hereby locate and claim 1500 linear feet vein or lode, together with 300 feet in width on each side of the center line of this claim.
- 5) The general course of the vein or lode is in a East and West direction. The location monument lies within the boundaries of this claim at Corner # 4 the NW corner, and lies on the West end of this claim, and is 1500 feet from the opposite end of this claim.
- 6) The claim is situated in the NW & NE quarters of Section 30, T. 31 N. R. 1E G & SR Meridian, in the UNKNOWN Mining District, County of Coconino, State of Arizona.

The boundaries of this claim can be traced:

Beginning at the West end center monument, and runningthence South 300 feet to SW corner monument No. 1;thence East 1500 feet to SE corner monument No. 2;thence North 300 feet to East end center monument;thence North 300 feet to NE corner monument No. 3;thence West 1500 feet to NW corner monument No. 4;thence South 300 feet to the point of beginning.

- 7) All dips, variations, spurs, angles, and all veins, ledges, or deposits within the lines of this claim, together with all water and timber and any other rights appurtenant, allowed by the laws of the State or of the United States, are hereby claimed from the effective date of this location.
- 8) Tie: Corner No. 4 of this claim is located 5180' N

1800 E

from the NW corner of Section 31 T. 31 N.,
R. 1E .., G&SR, M.

Locator: PATHFINDER MINES CORPORATIONBy: [Signature]

Agent

RECEIVED
B.L.M. AZ STATE OFFICE

JUN 22 1982

07:45 A.M.
PHOENIX, ARIZONA

A 173956

NOTICE AND CERTIFICATE OF LOCATION - LODE MINING CLAIM

Notice is Hereby Given that:

- 1) The name of this claim is sheep 62, a lode mining claim.
- 2) The name and post office address of the locator is: PATHFINDER
BOX 1802 2441 PECK AVE.
PATHFINDER MINES CORPORATION 550 California Street
San Francisco, California 94104
RIVERTON, WYOMING 82501
- 3) The date of this location is the 26 day of May, 1982, on which date the notice of location was posted on the claim.
- 4) The locator does hereby locate and claim 1500 linear feet vein or lode, together with 300 feet in width on each side of the center line of this claim.
- 5) The general course of the vein or lode is in a East and West direction. The location monument lies within the boundaries of this claim at Corner # 4 the NW corner, and lies on the West end of this claim, and is 1500 feet from the opposite end of this claim.
- 6) The claim is situated in the NW/NE quarter of Section 30, T. 31 N. R. 1E G & SR Meridian, in the UNKNOWN Mining District, County of Coconino, State of Arizona.

The boundaries of this claim can be traced:

Beginning at the West end center monument, and running
 thence South 300 feet to SW corner monument No. 1;
 thence East 1500 feet to SE corner monument No. 2;
 thence North 300 feet to East end center monument;
 thence North 300 feet to NE corner monument No. 3;
 thence West 1500 feet to NW corner monument No. 4;
 thence South 300 feet to the point of beginning.

- 7) All dips, variations, spurs, angles, and all veins, ledges, or deposits within the lines of this claim, together with all water and timber and any other rights appurtenant, allowed by the laws of the State or of the United States, are hereby claimed from the effective date of this location.

- 8) Tie: Corner No. 4 of this claim is located 4580' N
1880' E

from the NW corner of Section 31 T. 31 N.,
 R. 1E .., G&SR, M.

Locator: PATHFINDER MINES CORPORATIONBy: [Signature]
AgentRECEIVED
B.L.M. AZ STATE OFFICE

JUN 22 1982

07:45 A.M.
PHOENIX, ARIZONA

NOTICE AND CERTIFICATE OF LOCATION - LODE MINING CLAIM

Notice is Hereby Given that:

1) The name of this claim is Shoop 63, a lode mining claim.

2) The name and post office address of the locator is:

Pathfinder Mines Corporation

~~550 California Street~~
~~San Francisco, California 94104~~

BOX 1802 2441 PECK AVE.

RIVERTON, WYOMING 82501

3) The date of this location is the 26 day of May 1982, on which date the notice of location was posted on the claim.

4) The locator does hereby locate and claim 1500 linear feet vein or lode, together with 300 feet in width on each side of the center line of this claim.

5) The general course of the vein or lode is in a East and West direction. The location monument lies within the boundaries of this claim at Corner # 1 the NE corner, and lies on the East end of this claim, and is 1500 feet from the opposite end of this claim.

6) The claim is situated in the NW quarter of Section 29, T. 31 N. R. 1E G & SR Base & Meridian, in the unknown Mining District, County of Coconino, State of Arizona.

The boundaries of this claim can be traced:

Beginning at the East end center monument, and running

thence North 300 feet to NE corner monument No. 1;

thence West 1500 feet to NW corner monument No. 2;

thence South 300 feet to West end center monument;

thence South 300 feet to SW corner monument No. 3;

thence East 1500 feet to SE corner monument No. 4;

thence North 300 feet to the point of beginning.

7) All dips, variations, spurs, angles, and all veins, ledges, or deposits within the lines of this claim, together with all water and timber and any other rights appurtenant, allowed by the laws of the State or of the United States, are hereby claimed from the effective date of this location.

8) Tie: Corner No. 1 of this claim is located 4280
4300' N
7880' E

from the NW corner of Section 31 T. 31 N.,
R. 1E G & SR, BM.

Locator: PATHFINDER MINES CORPORATION

By: [Signature]

Agent ..

RECEIVED
B.L.M. AZ STATE OFFICE

JUN 22 1982

07:45 A.M.
PHOENIX, ARIZONA

MC 173958

NOTICE AND CERTIFICATE OF LOCATION - LODE MINING CLAIM

Notice is Hereby Given that:

- 1) The name of this claim is sheep 64, a lode mining claim.
- 2) The name and post office address of the locator is: PATHFINDER
BOX 1802 2441 PECK AVE.
RIVERTON, WYOMING 82501
 Pathfinder Mines Corporation ~~550 E. 1st Avenue~~
~~San Francisco, California 94104~~
- 3) The date of this location is the 26 day of May, 1982, on which date the notice of location was posted on the claim.
- 4) The locator does hereby locate and claim 1500 linear feet vein or lode, together with 300 feet in width on each side of the center line of this claim.
- 5) The general course of the vein or lode is in a East and West direction. The location monument lies within the boundaries of this claim at Corner # 4 the NW corner, and lies on the West end of this claim, and is 1500 feet from the opposite end of this claim.
- 6) The claim is situated in the NW ^{E NE} quarters of Section 29, T. 31 N. R. 1E G & SR Meridian, in the UNKNOWN Mining District, County of Coconino, State of Arizona.

The boundaries of this claim can be traced:

Beginning at the West end center monument, and runningthence South 300 feet to SW corner monument No. 1;thence East 1500 feet to SE corner monument No. 2;thence North 300 feet to East end center monument;thence North 300 feet to NE corner monument No. 3;thence West 1500 feet to NW corner monument No. 4;thence South 300 feet to the point of beginning.

- 7) All dips, variations, spurs, angles, and all veins, ledges, or deposits within the lines of this claim, together with all water and timber and any other rights appurtenant, allowed by the laws of the State or of the United States, are hereby claimed from the effective date of this location.

- 8) Tie: Corner No. 4 of this claim is located 4280
1300' N
7880' E

from the NW corner of Section 31 T. 31 N.,
 R. 1E ., G&SR, M.

Locator: PATHFINDER MINES CORPORATIONBy: [Signature]

Agent

RECEIVED
 B.L.M. AZ STATE OFFICE

JUN 22 1982

07:45 A.M.
 PHOENIX, ARIZONA

NOTICE AND CERTIFICATE OF LOCATION - LODE MINING CLAIM 73959

Notice is Hereby Given that:

1) The name of this claim is Shoop 65, a lode mining claim.

2) The name and post office address of the locator is:

Pathfinder Mines Corporation

PATHFINDER

BOX 1802 2441 PECK AVE.

RIVERTON, WYOMING 82501

~~550 California Street~~

~~San Francisco, California 94104~~

3) The date of this location is the 26 day of May, 1982, on which date the notice of location was posted on the claim.

4) The locator does hereby locate and claim 1500 linear feet vein or lode, together with 300 feet in width on each side of the center line of this claim.

5) The general course of the vein or lode is in a East and West direction. The location monument lies within the boundaries of this claim at Corner # 1 the NE corner, and lies on the East end of this claim, and is 1500 feet from the opposite end of this claim.

6) The claim is situated in the NW quarter of Section 29, T. 31 N. R. 1E, G & SR Base & Meridian, in the unknown Mining District, County of Coconino, State of Arizona.

The boundaries of this claim can be traced:

Beginning at the East end center monument, and running

thence North 300 feet to NE corner monument No. 1;

thence West 1500 feet to NW corner monument No. 2;

thence South 300 feet to West end center monument;

thence South 300 feet to SW corner monument No. 3;

thence East 1500 feet to SE corner monument No. 4;

thence North 300 feet to the point of beginning.

7) All dips, variations, spurs, angles, and all veins, ledges, or deposits within the lines of this claim, together with all water and timber and any other rights appurtenant, allowed by the laws of the State or of the United States, are hereby claimed from the effective date of this location.

8) Tie: Corner No. 1 of this claim is located 3680
3700' N
7800' E

from the NW corner of Section 31 T. 31 N.,
R. 1E, G&SR, BM.

Locator: PATHFINDER MINES CORPORATION

By: [Signature]

Agent

RECEIVED
BLM AZ STATE OFFICE

JUN 22 1982

07:45 A.M.
PHOENIX, ARIZONA

MC 173960

NOTICE AND CERTIFICATE OF LOCATION - LODE MINING CLAIM

Notice is Hereby Given that:

- 1) The name of this claim is sheep 66, a lode mining claim.
- 2) The name and post office address of the locator is:
 Pathfinder Mines Corporation
~~550 California Street~~
~~San Francisco, California 94104~~
 PATHFINDER
 BOX 1802 2441 PECK AVE.
 RIVERTON, WYOMING 82501
- 3) The date of this location is the 26 day of May, 1982, on which date the notice of location was posted on the claim.
- 4) The locator does hereby locate and claim 1500 linear feet vein or lode, together with 300 feet in width on each side of the center line of this claim.
- 5) The general course of the vein or lode is in a East and West direction. The location monument lies within the boundaries of this claim at Corner # 4 the NW corner, and lies on the West end of this claim, and is 1500 feet from the opposite end of this claim.
- 6) The claim is situated in the NW 1/4 NE quarters of Section 29, T. 31 N. R. 1E G & SR Meridian, in the UNKNOWN Mining District, County of Coconino, State of Arizona.

The boundaries of this claim can be traced:

Beginning at the West end center monument, and running
 thence South 300 feet to SW corner monument No. 1;
 thence East 1500 feet to SE corner monument No. 2;
 thence North 300 feet to East end center monument;
 thence North 300 feet to NE corner monument No. 3;
 thence West 1500 feet to NW corner monument No. 4;
 thence South 300 feet to the point of beginning.

- 7) All dips, variations, spurs, angles, and all veins, ledges, or deposits within the lines of this claim, together with all water and timber and any other rights appurtenant, allowed by the laws of the State or of the United States, are hereby claimed from the effective date of this location.

- 8) Tie: Corner No. 4 of this claim is located 3680'
3700' N
7880' E

from the NW corner of Section 31 T. 31 N.,
 R. 1E .., G&SR, M.

Locator: PATHFINDER MINES CORPORATION

By: [Signature]
AgentRECEIVED
B.L.M. AZ STATE OFFICE

JUN 22 1982

07:45 A.M.
PHOENIX, ARIZONA

NOTICE AND CERTIFICATE OF LOCATION - LODE MINING CLAIM

Notice is Hereby Given that:

1) The name of this claim is Sheep 67, a lode mining claim.

2) The name and post office address of the locator is:

Pathfinder Mines Corporation

PATHFINDER

BOX 1802 2441 PECK AVE.

RIVERTON, WYOMING 82501

~~550 California Street~~

~~San Francisco, California 94104~~

3) The date of this location is the 26 day of May, 1982, on which date the notice of location was posted on the claim.

4) The locator does hereby locate and claim 1500 linear feet vein or lode, together with 300 feet in width on each side of the center line of this claim.

5) The general course of the vein or lode is in a East and West direction. The location monument lies within the boundaries of this claim at Corner # 1 the NE corner, and lies on the East end of this claim, and is 1500 feet from the opposite end of this claim.

6) The claim is situated in the NE & SE quarter of Section 29, T. 31 N. R. 1 E, G & SR Base & Meridian, in the unknown Mining District, County of Coconino, State of Arizona.

The boundaries of this claim can be traced:

Beginning at the East end center monument, and running

thence North 300 feet to NE corner monument No. 1;

thence West 1500 feet to NW corner monument No. 2;

thence South 300 feet to West end center monument;

thence South 300 feet to SW corner monument No. 3;

thence East 1500 feet to SE corner monument No. 4;

thence North 300 feet to the point of beginning.

7) All dips, variations, spurs, angles, and all veins, ledges, or deposits within the lines of this claim, together with all water and timber and any other rights appurtenant, allowed by the laws of the State or of the United States, are hereby claimed from the effective date of this location.

8) Tie: Corner No. 1 of this claim is located 3080 3100' N
7880' E

from the NW corner of Section 31 T. 31 N.,
R. 1 E, G & SR, BM.

Locator: PATHFINDER MINES CORPORATION

By: [Signature]

Agent -

RECEIVED
B.L.M. AZ STATE OFFICE

JUN 22 1982

07:45 A.M.
PHOENIX, ARIZONA

A MC 173961

A MC 173962

NOTICE AND CERTIFICATE OF LOCATION - LODE MINING CLAIM

Notice is Hereby Given that:

- 1) The name of this claim is Sheep 68, a lode mining claim.
- 2) The name and post office address of the locator is: PATHFINDER
BOX 1802 2441 PECK AVE.
RIVERTON, WYOMING 82501
Pathfinder Mines Corporation
~~550-241-1111~~
~~San Francisco, California 94111~~
- 3) The date of this location is the 26 day of May, 1982, on which date the notice of location was posted on the claim.
- 4) The locator does hereby locate and claim 1500 linear feet vein or lode, together with 300 feet in width on each side of the center line of this claim.
- 5) The general course of the vein or lode is in a East and West direction. The location monument lies within the boundaries of this claim at Corner # 4 the NW corner, and lies on the West end of this claim, and is 1500 feet from the opposite end of this claim.
- 6) The claim is situated in the SW SE quarters of Section 29, T. 31 N. R. 1E G & SR Meridian, in the UNKNOWN Mining District, County of Coconino, State of Arizona.

The boundaries of this claim can be traced:

Beginning at the West end center monument, and runningthence South 300 feet to SW corner monument No. 1;thence East 1500 feet to SE corner monument No. 2;thence North 300 feet to East end center monument;thence North 300 feet to NE corner monument No. 3;thence West 1500 feet to NW corner monument No. 4;thence South 300 feet to the point of beginning.

- 7) All dips, variations, spurs, angles, and all veins, ledges, or deposits within the lines of this claim, together with all water and timber and any other rights appurtenant, allowed by the laws of the State or of the United States, are hereby claimed from the effective date of this location.

- 8) Tie: Corner No. 4 of this claim is located 3080'
3100' N
7880' E

from the NW corner of Section 31 T. 31 N.,
R. 1E .., G&SR, M.

Locator: PATHFINDER MINES CORPORATION

By: [Signature]
AgentRECEIVED
B.L.M. AZ STATE OFFICE

JUN 22 1982

07:45 A.M.
PHOENIX, ARIZONA

NOTICE AND CERTIFICATE OF LOCATION - LODE MINING CLAIM

Notice is Hereby Given that:

1) The name of this claim is Sheep 69, a lode mining claim.

2) The name and post office address of the locator is:

Pathfinder Mines Corporation

PATHFINDER

BOX 1802 2441 PECK AVE.

RIVERTON, WYOMING 82501

~~550 California Street~~

~~San Francisco, California 94104~~

3) The date of this location is the 26 day of May, 1982, on which date the notice of location was posted on the claim.

4) The locator does hereby locate and claim 1500 linear feet vein or lode, together with 300 feet in width on each side of the center line of this claim.

5) The general course of the vein or lode is in a East and West direction. The location monument lies within the boundaries of this claim at Corner # 1 the NE corner, and lies on the East end of this claim, and is 1500 feet from the opposite end of this claim.

6) The claim is situated in the SW quarter of Section 29, T. 31 N. R. 1E, G & SR Base & Meridian, in the unknown Mining District, County of Coconino, State of Arizona.

The boundaries of this claim can be traced:

Beginning at the East end center monument, and running

thence North 300 feet to NE corner monument No. 1;

thence West 1500 feet to NW corner monument No. 2;

thence South 300 feet to West end center monument;

thence South 300 feet to SW corner monument No. 3;

thence East 1500 feet to SE corner monument No. 4;

thence North 300 feet to the point of beginning.

7) All dips, variations, spurs, angles, and all veins, ledges, or deposits within the lines of this claim, together with all water and timber and any other rights appurtenant, allowed by the laws of the State or of the United States, are hereby claimed from the effective date of this location.

8) Tie: Corner No. 1 of this claim is located 2480
2500' N
7880' E

from the NW corner of Section 31 T. 31 N.,
R. 1E, G&SR, BM.

Locator: PATHFINDER MINES CORPORATION

By: [Signature]

Agent

RECEIVED
B.L.M. AZ STATE OFFICE

JUN 22 1982

07:45 A.M.
PHOENIX, ARIZONA

A H C 173963

H MC 173964

NOTICE AND CERTIFICATE OF LOCATION - LODE MINING CLAIM

Notice is Hereby Given that:

- 1) The name of this claim is sheep 70, a lode mining claim.
- 2) The name and post office address of the locator is:
 Pathfinder Mines Corporation
 BOX 1802 2441 PECK AVE.
 RIVERTON, WYOMING 82501
 550 S. 11th St. 6215 Santa Fe Blvd
- 3) The date of this location is the 26 day of May, 1982, on which date the notice of location was posted on the claim.
- 4) The locator does hereby locate and claim 1500 linear feet vein or lode, together with 300 feet in width on each side of the center line of this claim.
- 5) The general course of the vein or lode is in a East and West direction. The location monument lies within the boundaries of this claim at Corner # 4 the NW corner, and lies on the West end of this claim, and is 1500 feet from the opposite end of this claim.
- 6) The claim is situated in the SE & SW quarters of Section 29, T. 31 N. R. 1E G & SR Meridian, in the UNKNOWN Mining District, County of Coconino, State of Arizona.

The boundaries of this claim can be traced:

Beginning at the West end center monument, and runningthence South 300 feet to SW corner monument No. 1;thence East 1500 feet to SE corner monument No. 2;thence North 300 feet to East end center monument;thence North 300 feet to NE corner monument No. 3;thence West 1500 feet to NW corner monument No. 4;thence South 300 feet to the point of beginning.

- 7) All dips, variations, spurs, angles, and all veins, ledges, or deposits within the lines of this claim, together with all water and timber and any other rights appurtenant, allowed by the laws of the State or of the United States, are hereby claimed from the effective date of this location.

- 8) Tie: Corner No. 4 of this claim is located 2480
2500' N
7880' E

from the NW corner of Section 31 T. 31 N.,
 R. 1E .., G&SR, M.

Locator: PATHFINDER MINES CORPORATION

By: [Signature]

Agent

RECEIVED
B.L.M. AZ STATE OFFICE

JUN 22 1982

07:45 A.M.
PHOENIX, ARIZONA

NOTICE AND CERTIFICATE OF LOCATION - LODE MINING CLAIM

Notice is Hereby Given that:

1) The name of this claim is Sheep 71, a lode mining claim.

2) The name and post office address of the locator is:

Pathfinder Mines Corporation

PATHFINDER

BOX 1802 2441 PECK AVE.

RIVERTON, WYOMING 82501

3) The date of this location is the 26 day of May, 1982 on which date the notice of location was posted on the claim.

4) The locator does hereby locate and claim 1500 linear feet vein or lode, together with 300 feet in width on each side of the center line of this claim.

5) The general course of the vein or lode is in a East and West direction. The location monument lies within the boundaries of this claim at Corner # 1 the NE corner, and lies on the East end of this claim, and is 1500 feet from the opposite end of this claim.

6) The claim is situated in the SW quarter of Section 29, T. 31 N. R. 1E, G & SR Base & Meridian, in the unknown Mining District, County of Coconino, State of Arizona.

The boundaries of this claim can be traced:

Beginning at the East end center monument, and running

thence North 300 feet to NE corner monument No. 1;

thence West 1500 feet to NW corner monument No. 2;

thence South 300 feet to West end center monument;

thence South 300 feet to SW corner monument No. 3;

thence East 1500 feet to SE corner monument No. 4;

thence North 300 feet to the point of beginning.

7) All dips, variations, spurs, angles, and all veins, ledges, or deposits within the lines of this claim, together with all water and timber and any other rights appurtenant, allowed by the laws of the State or of the United States, are hereby claimed from the effective date of this location.

8) Tie: Corner No. 1 of this claim is located 1880' N
7880' E

from the NW corner of Section 31 T. 31 N.,
R. 1E, G&SR, BM.

Locator: PATHFINDER MINES CORPORATION

By: [Signature]

Agent

RECEIVED
B.L.M. AZ STATE OFFICE

JUN 22 1982

07:45 A.M.
PHOENIX, ARIZONA

A MC 173966

NOTICE AND CERTIFICATE OF LOCATION - LODE MINING CLAIM

Notice is Hereby Given that:

- 1) The name of this claim is Sheep 72, a lode mining claim.
- 2) The name and post office address of the locator is: PATHFINDER
BOX 1802 2441 PECK AVE.
RIVERTON, WYOMING 82501
Pathfinder Mines Corporation 550 California Street
San Francisco, California 94104
- 3) The date of this location is the 26 day of May, 1982, on which date the notice of location was posted on the claim.
- 4) The locator does hereby locate and claim 1500 linear feet vein or lode, together with 300 feet in width on each side of the center line of this claim.
- 5) The general course of the vein or lode is in a East and West direction. The location monument lies within the boundaries of this claim at Corner # 4 the NW corner, and lies on the West end of this claim, and is 1500 feet from the opposite end of this claim.
- 6) The claim is situated in the SE & SW quarters of Section 29, T. 31 N. R. 1E G & SR Meridian, in the UNKNOWN Mining District, County of Coconino, State of Arizona.

The boundaries of this claim can be traced:

Beginning at the West end center monument, and runningthence South 300 feet to SW corner monument No. 1;thence East 1500 feet to SE corner monument No. 2;thence North 300 feet to East end center monument;thence North 300 feet to NE corner monument No. 3;thence West 1500 feet to NW corner monument No. 4;thence South 300 feet to the point of beginning.

- 7) All dips, variations, spurs, angles, and all veins, ledges, or deposits within the lines of this claim, together with all water and timber and any other rights appurtenant, allowed by the laws of the State or of the United States, are hereby claimed from the effective date of this location.

- 8) Tie: Corner No. 4 of this claim is located 1880'
7880' E

from the NW corner of Section 31 T. 31 N.,
R. 1E .., G&SR, M.

Locator: PATHFINDER MINES CORPORATION =

By: [Signature]

Agent

RECEIVED
B.L.M. AZ STATE OFFICE

JUN 22 1982

07:43 A.M.
PHOENIX, ARIZONA

NOTICE AND CERTIFICATE OF LOCATION - LODE MINING CLAIM

A MC 173967

Notice is Hereby Given that:

- 1) The name of this claim is Sheep 73, a lode mining claim.
- 2) The name and post office address of the locator is:
 Pathfinder Mines Corporation
 BOX 1802 2441 PECK AVE.
 RIVERTON, WYOMING 82501
- 3) The date of this location is the 26 day of May, 1982, on which date the notice of location was posted on the claim.
- 4) The locator does hereby locate and claim 1500 linear feet vein or lode, together with 300 feet in width on each side of the center line of this claim.
- 5) The general course of the vein or lode is in a East and West direction. The location monument lies within the boundaries of this claim at Corner # 1 the NE corner, and lies on the East end of this claim, and is 1500 feet from the opposite end of this claim.
- 6) The claim is situated in the SW quarter of Section 29, T. 31 N. R. 1E, G & SR Base & Meridian, in the unknown Mining District, County of Coconino, State of Arizona.

The boundaries of this claim can be traced:

Beginning at the East end center monument, and running
 thence North 300 feet to NE corner monument No. 1;
 thence West 1500 feet to NW corner monument No. 2;
 thence South 300 feet to West end center monument;
 thence South 300 feet to SW corner monument No. 3;
 thence East 1500 feet to SE corner monument No. 4;
 thence North 300 feet to the point of beginning.

- 7) All dips, variations, spurs, angles, and all veins, ledges, or deposits within the lines of this claim, together with all water and timber and any other rights appurtenant, allowed by the laws of the State or of the United States, are hereby claimed from the effective date of this location.

- 8) Tie: Corner No. 1 of this claim is located 1280
1300' N
17880' E

from the NW corner of Section 37 T. 31 N.,
 R. 1E, G&SR, BM.

Locator: PATHFINDER MINES CORPORATION

By: [Signature]

Agent

RECEIVED
 B.L.M. AZ STATE OFFICE

JUN 22 1982

07:45 A.M.
 PHOENIX, ARIZONA

H MC 173968

NOTICE AND CERTIFICATE OF LOCATION - LODE MINING CLAIM

Notice is Hereby Given that:

- 1) The name of this claim is Sheep 74, a lode mining claim.
- 2) The name and post office address of the locator is:
 Pathfinder Mines Corporation
~~550 S. 11th St., San Francisco, California 94104~~
~~San Francisco, California 94104~~
 PATHFINDER
 BOX 1802 2441 PECK AVE.
 RIVERTON, WYOMING 82501
- 3) The date of this location is the 26 day of May, 1982, on which date the notice of location was posted on the claim.
- 4) The locator does hereby locate and claim 1500 linear feet vein or lode, together with 300 feet in width on each side of the center line of this claim.
- 5) The general course of the vein or lode is in a East and West direction. The location monument lies within the boundaries of this claim at Corner # 4 the NW corner, and lies on the West end of this claim, and is 1500 feet from the opposite end of this claim.
- 6) The claim is situated in the SE & SW quarters of Section 29, T. 31 N. R. 1E G & SR Meridian, in the UNKNOWN Mining District, County of Coconino, State of Arizona.

The boundaries of this claim can be traced:

Beginning at the West end center monument, and runningthence South 300 feet to SW corner monument No. 1;thence East 1500 feet to SE corner monument No. 2;thence North 300 feet to East end center monument;thence North 300 feet to NE corner monument No. 3;thence West 1500 feet to NW corner monument No. 4;thence South 300 feet to the point of beginning.

- 7) All dips, variations, spurs, angles, and all veins, ledges, or deposits within the lines of this claim, together with all water and timber and any other rights appurtenant, allowed by the laws of the State or of the United States, are hereby claimed from the effective date of this location.

- 8) Tie: Corner No. 4 of this claim is located 1280
~~1300~~' N
7880' E

from the NW corner of Section 31 T. 31 N.,
 R. 1E ., G&SR, M.

Locator: PATHFINDER MINES CORPORATION

By: [Signature]
AgentRECEIVED
B.L.M. AZ STATE OFFICE

JUN 22 1982

07:45 A.M.
PHOENIX, ARIZONA

NOTICE AND CERTIFICATE OF LOCATION - LODE MINING CLAIM

Notice is Hereby Given that:

- 1) The name of this claim is Sheep 75, a lode mining claim.
- 2) The name and post office address of the locator is:
 Pathfinder Mines Corporation
 BOX 1802 2441 PECK AVE.
 RIVERTON, WYOMING 82501
~~558 California Street
 San Francisco, California 94104~~
- 3) The date of this location is the 26 day of May, 1982 on which date the notice of location was posted on the claim.
- 4) The locator does hereby locate and claim 1500 linear feet vein or lode, together with 300 feet in width on each side of the center line of this claim.
- 5) The general course of the vein or lode is in a East and West direction. The location monument lies within the boundaries of this claim at Corner # 1 the NE corner, and lies on the East end of this claim, and is 1500 feet from the opposite end of this claim.
- 6) The claim is situated in the SE 1/4 quarter of Section 29, T. 31 N. R. 1E G & SR Base & Meridian, in the unknown Mining District, County of Coconino, State of Arizona.

The boundaries of this claim can be traced:

Beginning at the East end center monument, and running
 thence North 300 feet to NE corner monument No. 1;
 thence West 1500 feet to NW corner monument No. 2;
 thence South 300 feet to West end center monument;
 thence South 300 feet to SW corner monument No. 3;
 thence East 1500 feet to SE corner monument No. 4;
 thence North 300 feet to the point of beginning.

- 7) All dips, variations, spurs, angles, and all veins, ledges, or deposits within the lines of this claim, together with all water and timber and any other rights appurtenant, allowed by the laws of the State or of the United States, are hereby claimed from the effective date of this location.

- 8) Tie: Corner No. 1 of this claim is located 1080' N
6300' E

from the NW corner of Section 31 T. 31 N.,
 R. 1E G&SR, BM.

Locator: PATHFINDER MINES CORPORATION

By: [Signature]

Agent

RECEIVED
 B.L.M. AZ STATE OFFICE

JUN 22 1982

07:45 A.M.
 PHOENIX, ARIZONA

A MC 173969

NOTICE AND CERTIFICATE OF LOCATION - LODE MINING CLAIM

PATHFINDER MINES CORPORATION
EXPLORATION & DEVELOPMENT

2441 PLCK AVE.

P. O. BOX 1802

RIVERTON, WY 82501

PATHFINDER

540 Chama, N.E.

Suite 10

Albuquerque, New Mexico

87108

A MC. 17397

Notice is Hereby Given that:

- 1) The name of this claim is Otto 1, a lode mining claim.
- 2) The name and post office address of the locator is Pathfinder Mines Corporation
- 3) The date of this location is the 8 day of April, 1982, on which date the notice of location was posted on the claim.
- 4) The locator does hereby locate and claim 1500 linear feet vein or lode, together with 300 feet in width on each side of the center line of this claim.
- 5) The general course of the vein or lode is in a North and South direction. The location monument lies within the boundaries of this claim at Corner # 4 the SW corner, and lies on the South end of this claim, and is 1500 feet from the opposite end of this claim.
- 6) The claim is situated in the NW quarter of Section 13, T. 28 N. R. S E G & SR Base & Meridian, in the unknown Mining District, County of Coconino, State of Arizona.

The boundaries of this claim can be traced:

Beginning at the South end center monument, and running

thence East 300 feet to SE corner monument No. 1;

thence North 1500 feet to NE corner monument No. 2;

thence West 300 feet to North end center monument;

thence West 300 feet to NW corner monument No. 3;

thence South 1500 feet to SW corner monument No. 4;

thence East 300 feet to the point of beginning.

- 7) All dips, variations, spurs, angles, and all veins, ledges, or deposits within the lines of this claim, together with all water and timber and any other rights appurtenant, allowed by the laws of the State or of the United States, are hereby claimed from the effective date of this location.

- 8) Tie: Corner No. 4 of this claim is located 1800' S

from the NE corner of Section 14, T. 28 N., R. S E, G&SR, BM.

Locator: PATHFINDER MINES CORPORATION

By:

Agent

RECEIVED
BLM. AZ STATE OFFICE

JUN 22 1982

07:45 A.M.
PHOENIX, ARIZONA

III	I
IV	II

NOTICE AND CERTIFICATE OF LOCATION

LODE MINING CLAIM
PATHFINDER MINES CORPORATION
EXPLORATION & DEVELOPMENT
2441 PECK AVE.
P.O. BOX 1802
RIVERTON, WY 82501

A MC 173971

Notice is Hereby Given that:

- 1) The name of this claim is Otto 2, a lode mining claim.
- 2) The name and post office address of the locator is: **PATHFINDER**
540 Chama, N.E.
Suite 10
Albuquerque, New Mexico 87108
- 3) The date of this location is the 8 day of April 1982 on which date the notice of location was posted on the claim.
- 4) The locator does hereby locate and claim 1500 linear feet vein or lode, together with 300 feet in width on each side of the center line of this claim.
- 5) The general course of the vein or lode is in a North and South direction. The location monument lies within the boundaries of this claim at Corner # 1 the NW corner, and lies on the North end of this claim, and is 1500 feet from the opposite end of this claim.
- 6) The claim is situated in the NW 1/4 quarter of Section 13, T. 28 N. R. 5 E. G & SR Base & Meridian, in the unknown Mining District, County of Coconino, State of Arizona.

The boundaries of this claim can be traced:

Beginning at the North end center monument, and running
thence West 300 feet to NW corner monument No. 1;
thence South 1500 feet to SW corner monument No. 2;
thence East 300 feet to South end center monument;
thence East 300 feet to SE corner monument No. 3;
thence North 1500 feet to NE corner monument No. 4;
thence West 300 feet to the point of beginning.

- 7) All dips, variations, spurs, angles, and all veins, ledges, or deposits within the lines of this claim, together with all water and timber and any other rights appurtenant, allowed by the laws of the State or of the United States, are hereby claimed from the effective date of this location.

- 8) Tie: Corner No. 1 of this claim is located 1800' South

from the NE corner of Section 14 T. 28 N.,
R. 5 E., G&SR, BM.

Locator: PATHFINDER MINES CORPORATION

By: [Signature]

Agent

RECEIVED
BLM. AZ STATE OFFICE

JUN 22 1982

07:45 A.M.
PHOENIX, ARIZONA

III	I
IV	II
	2 3

NOTICE AND CERTIFICATE OF LOCATION - LODE MINING CLAIM

PATHFINDER MINES CORPORATION
EXPLORATION & DEVELOPMENT
2441 PECK AVE.
P.O. BOX 1802
RIVERTON, WY. 82501

Notice is Hereby Given that:

1) The name of this claim is Otto 3, a lode mining claim.

2) The name and post office address of the locator is **PATHFINDER**

Pathfinder Mines Corporation

540 Chama, N.E.
Suite 10

3) The date of this location is the 8 day of April, 1982, on which date the notice of location was posted on the claim.

Albuquerque, New Mexico 87108

4) The locator does hereby locate and claim 1500 linear feet vein or lode, together with 300 feet in width on each side of the center line of this claim.

5) The general course of the vein or lode is in a North and South direction. The location monument lies within the boundaries of this claim at Corner # 1 the SE corner, and lies on the South end of this claim, and is 1500 feet from the opposite end of this claim.

6) The claim is situated in the NE quarter of Section 14, T. 28 N. R. SE, G & SR Base & Meridian, in the unknown Mining District, County of Coconino, State of Arizona.

The boundaries of this claim can be traced:

Beginning at the South end center monument, and running

thence East 300 feet to SE corner monument No. 1;

thence North 1500 feet to NE corner monument No. 2;

thence West 300 feet to North end center monument;

thence West 300 feet to NW corner monument No. 3;

thence South 1500 feet to SW corner monument No. 4;

thence East 300 feet to the point of beginning.

7) All dips, variations, spurs, angles, and all veins, ledges, or deposits within the lines of this claim, together with all water and timber and any other rights appurtenant, allowed by the laws of the State or of the United States, are hereby claimed from the effective date of this location.

8) Tie: Corner No. 1 of this claim is located 1800' South

from the NE corner of Section 14, T. 28 N., R. SE, G&SR, BM.

Locator: PATHFINDER MINES CORPORATION

By: [Signature]

Agent

RECEIVED
B.L.M. AZ STATE OFFICE

JUN 22 1982

07:45 A.M.
PHOENIX, ARIZONA

711
A MC 17397.2

22	I
41	II

NOTICE AND CERTIFICATE OF LOCATION - LODE MINING CLAIM

PATHFINDER MINES CORPORATION
EXPLORATION & DEVELOPMENT
2441 PECK AVE.
P.O. BOX 1802
RIVERTON, WY 82501

17A MC 173973

Notice is Hereby Given that:

- 1) The name of this claim is OTO 4, a lode mining claim.
- 2) The name and post office address of the locator is
Pathfinder Mines Corporation
540 Chama, N.E.
Suite 10
Albuquerque, New Mexico 87108
- 3) The date of this location is the 8 day of April 1982 on which date the notice of location was posted on the claim.
- 4) The locator does hereby locate and claim 1500 linear feet vein or lode, together with 300 feet in width on each side of the center line of this claim.
- 5) The general course of the vein or lode is in a North and South direction. The location monument lies within the boundaries of this claim at Corner # 4 the NE corner, and lies on the North end of this claim, and is 1500 feet from the opposite end of this claim.
- 6) The claim is situated in the NE & SE quarter of Section 14, T. 28 N. R. 5E, G & SR Base & Meridian, in the unknown Mining District, County of Coconino, State of Arizona.

The boundaries of this claim can be traced:

Beginning at the North end center monument, and running

thence West 300 feet to NW corner monument No. 1;

thence South 1500 feet to SW corner monument No. 2;

thence East 300 feet to South end center monument;

thence East 300 feet to SE corner monument No. 3;

thence North 1500 feet to NE corner monument No. 4;

thence West 300 feet to the point of beginning.

- 7) All dips, variations, spurs, angles, and all veins, ledges, or deposits within the lines of this claim, together with all water and timber and any other rights appurtenant, allowed by the laws of the State or of the United States, are hereby claimed from the effective date of this location.

- 8) Tie: Corner No. 4 of this claim is located 1800' South

from the NE corner of Section 14 T. 28 N.,
R. 5E, G&SR, BM.

Locator: PATHFINDER MINES CORPORATION

By: [Signature]

Agent

RECEIVED
B.L.M. AZ STATE OFFICE

JUN 22 1982

07:45 A.M.
PHOENIX, ARIZONA

III	I
14	II
IV	
23	

NOTICE AND CERTIFICATE OF LOCATION - LODE MINING CLAIM

PATHFINDER MINES CORPORATION
EXPLORATION & DEVELOPMENT
2441 PECK AVE.
P. O. BOX 1802
RIVERTON, WY. 82501

Notice is Hereby Given that:

- 1) The name of this claim is Otto 5, a lode mining claim.
- 2) The name and post office address of the locator is PATHFINDER
540 Chama, N.E.
Suite 10
Albuquerque, New Mexico 87108
- 3) The date of this location is the 8 day of April, 1982 on which date the notice of location was posted on the claim.
- 4) The locator does hereby locate and claim 1500 linear feet vein or lode, together with 300 feet in width on each side of the center line of this claim.
- 5) The general course of the vein or lode is in a North and South direction. The location monument lies within the boundaries of this claim at Corner # 4 the SW corner, and lies on the South end of this claim, and is 1500 feet from the opposite end of this claim.
- 6) The claim is situated in the NE quarter of Section 14, T. 28 N. R. 5 E. G & SR Base & Meridian, in the unknown Mining District, County of Coconino, State of Arizona.

The boundaries of this claim can be traced:

Beginning at the South end center monument, and running

thence East 300 feet to SE corner monument No. 1;

thence North 1500 feet to NE corner monument No. 2;

thence West 300 feet to North end center monument;

thence West 300 feet to NW corner monument No. 3;

thence South 1500 feet to SW corner monument No. 4;

thence East 300 feet to the point of beginning.

- 7) All dips, variations, spurs, angles, and all veins, ledges, or deposits within the lines of this claim, together with all water and timber and any other rights appurtenant, allowed by the laws of the State or of the United States, are hereby claimed from the effective date of this location.

- 8) Tie: Corner No. 4 of this claim is located 1800' S,
1200' W

from the NE corner of Section 14, T. 28 N.,
R. 5 E., G&SR, BM.

Locator: PATHFINDER MINES CORPORATION

By: [Signature]

Agent

RECEIVED
B.L.M. AZ STATE OFFICE

JUN 22 1982

07:45 A.M.
PHOENIX, ARIZONA

III	I
IV	II

NOTICE AND CERTIFICATE OF LOCATION — LODE MINING CLAIM

PATHFINDER MINES CORPORATION
EXPLORATION & DEVELOPMENT
2441 PECK AVE.
P. O. BOX 1802
KIV. RTO., WY 82501

A MC 173975

Notice is Hereby Given that:

- 1) The name of this claim is Otto 6, a lode mining claim.
- 2) The name and post office address of the locator is PATHFINDER
540 Chama, N.E.
Suite 10
Albuquerque, New Mexico 87108
- 3) The date of this location is the 8 day of April 1982 on which date the notice of location was posted on the claim.
- 4) The locator does hereby locate and claim 1500 linear feet vein or lode, together with 300 feet in width on each side of the center line of this claim.
- 5) The general course of the vein or lode is in a North and South direction. The location monument lies within the boundaries of this claim at Corner # 1 the NW corner, and lies on the North end of this claim, and is 1500 feet from the opposite end of this claim.
- 6) The claim is situated in the NE & SE quarter of Section 14, T. 28 N. R. 5 E., G & SR Base & Meridian, in the unknown Mining District, County of Coconino, State of Arizona.

The boundaries of this claim can be traced:

Beginning at the North end center monument, and running
thence West 300 feet to NW corner monument No. 1;
thence South 1500 feet to SW corner monument No. 2;
thence East 300 feet to South end center monument;
thence East 300 feet to SE corner monument No. 3;
thence North 1500 feet to NE corner monument No. 4;
thence West 300 feet to the point of beginning.

- 7) All dips, variations, spurs, angles, and all veins, ledges, or deposits within the lines of this claim, together with all water and timber and any other rights appurtenant, allowed by the laws of the State or of the United States, are hereby claimed from the effective date of this location.

- 8) Tie: Corner No. 1 of this claim is located 1800' South,
1200' W

from the NE corner of Section 14 T. 28 N.,
R. 5 E, G&SR, BM.

Locator: PATHFINDER MINES CORPORATION

By: [Signature]

Agent

RECEIVED
B.L.M. AZ STATE OFFICE

JUN 22 1982

07:45 A.M.
PHOENIX, ARIZONA

III	I
IV	II
	2 3

NOTICE AND CERTIFICATE OF LOCATION - L = MINING CLAIM

PATHFINDER MINES CORPORATION
EXPLORATION & DEVELOPMENT
2441 PECK AVE.
P. O. BOX 1802
RIVERTON, WY 82501

Notice is Hereby Given that:

1) The name of this claim is Otto 7, a lode mining claim.

2) The name and post office address of the locator is **PATHFINDER**
Pathfinder Mines Corporation
540 Chama, N.E.
Suite 10
Albuquerque, New Mexico 87108

3) The date of this location is the 8 day of April, 1982, on which date the notice of location was posted on the claim.

4) The locator does hereby locate and claim 1500 linear feet vein or lode, together with 300 feet in width on each side of the center line of this claim.

5) The general course of the vein or lode is in a North and South direction. The location monument lies within the boundaries of this claim at Corner # 1 the SE corner, and lies on the South end of this claim, and is 1500 feet from the opposite end of this claim.

6) The claim is situated in the NE quarter of Section 14, T. 28 N. R. 5E, G & SR Base & Meridian, in the unknown Mining District, County of Coconino, State of Arizona.

The boundaries of this claim can be traced:

Beginning at the South end center monument, and running

thence East 300 feet to SE corner monument No. 1;

thence North 1500 feet to NE corner monument No. 2;

thence West 300 feet to North end center monument;

thence West 300 feet to NW corner monument No. 3;

thence South 1500 feet to SW corner monument No. 4;

thence East 300 feet to the point of beginning.

7) All dips, variations, spurs, angles, and all veins, ledges, or deposits within the lines of this claim, together with all water and timber and any other rights appurtenant, allowed by the laws of the State or of the United States, are hereby claimed from the effective date of this location.

8) Tie: Corner No. 1 of this claim is located 1800' South, 1200' W

from the NE corner of Section 14, T. 28 N., R. 5E, G&SR, BM.

Locator: PATHFINDER MINES CORPORATION

By: [Signature]
Agent

RECEIVED
B.L.M. AZ STATE OFFICE

JUN 22 1982

07:45 A.M.
PHOENIX, ARIZONA

32	I
41	I
51	I

11
A MC 17397.6

NOTICE AND CERTIFICATE OF LOCATION - LODE MINING CLAIM

PATHFINDER MINES CORPORATION
EXPLORATION & DEVELOPMENT
2441 PECK AVE.
P.O. BOX 1802
RIVERTON, WY 82501

Notice is Hereby Given that:

- 1) The name of this claim is Otto 8, a lode mining claim.
- 2) The name and post office address of the locator is PATHFINDER
540 Chama, N.E.
Suite 10
Albuquerque, New Mexico 87108
- 3) The date of this location is the 8 day of April 1982, on which date the notice of location was posted on the claim.
- 4) The locator does hereby locate and claim 1500 linear feet vein or lode, together with 300 feet in width on each side of the center line of this claim.
- 5) The general course of the vein or lode is in a North and South direction. The location monument lies within the boundaries of this claim at Corner # 4 the NE corner, and lies on the North end of this claim, and is 1500 feet from the opposite end of this claim.
- 6) The claim is situated in the NESE quarter of Section 14, T. 28 N. R. 5E, G & SR Base & Meridian, in the unknown Mining District, County of Coconino, State of Arizona.

The boundaries of this claim can be traced:

Beginning at the North end center monument, and running

thence West 300 feet to NW corner monument No. 1;

thence South 1500 feet to SW corner monument No. 2;

thence East 300 feet to South end center monument;

thence East 300 feet to SE corner monument No. 3;

thence North 1500 feet to NE corner monument No. 4;

thence West 300 feet to the point of beginning.

- 7) All dips, variations, spurs, angles, and all veins, ledges, or deposits within the lines of this claim, together with all water and timber and any other rights appurtenant, allowed by the laws of the State or of the United States, are hereby claimed from the effective date of this location.

- 8) Tie: Corner No. 4 of this claim is located 1800' South,
1200' West

from the NE corner of Section 14 T. 28 N.,
R. 5E, G&SR, BM.

Locator: PATHFINDER MINES CORPORATION

By: [Signature]

Agent

RECEIVED
B.L.M. AZ STATE OFFICE

JUN 22 1982

07:45 A.M.
PHOENIX, ARIZONA

III	I
IV	II
14	23

A MC 173977

NOTICE AND CERTIFICATE OF LOCATION - LODE MINING CLAIM

PATHFINDER MINES CORPORATION
EXPLORATION & DEVELOPMENT
2441 PECK AVE.
P. O. BOX 1802
RIVERTON, WY 82501

A MC 173978

Notice is Hereby Given that:

- 1) The name of this claim is Otto 9, a lode mining claim.
- 2) The name and post office address of the locator PATHFINDER
Pathfinder Mines Corporation
540 Chama, N.E.
Suite 10
Albuquerque, New Mexico 87108
- 3) The date of this location is the 8 day of April, 1982, on which date the notice of location was posted on the claim.
- 4) The locator does hereby locate and claim 1500 linear feet vein or lode, together with 300 feet in width on each side of the center line of this claim.
- 5) The general course of the vein or lode is in a North and South direction. The location monument lies within the boundaries of this claim at Corner # 4 the SW corner, and lies on the South end of this claim, and is 1500 feet from the opposite end of this claim.
- 6) The claim is situated in the NE quarter of Section 13, T. 28 N. R. 5E, G & SR Base & Meridian, in the unknown Mining District, County of Coconino, State of Arizona.

The boundaries of this claim can be traced:

Beginning at the South end center monument, and running
thence East 300 feet to SE corner monument No. 1;
thence North 1500 feet to NE corner monument No. 2;
thence West 300 feet to North end center monument;
thence West 300 feet to NW corner monument No. 3;
thence South 1500 feet to SW corner monument No. 4;
thence East 300 feet to the point of beginning.

- 7) All dips, variations, spurs, angles, and all veins, ledges, or deposits within the lines of this claim, together with all water and timber and any other rights appurtenant, allowed by the laws of the State or of the United States, are hereby claimed from the effective date of this location.

- 8) Tie: Corner No. 4 of this claim is located 1800' S,
3600' E

from the NE corner of Section 14, T. 28 N.,
R. 5E, G&SR, BM.

Locator: PATHFINDER MINES CORPORATION

By: [Signature]

Agent

RECEIVED
B.L.M. AZ STATE OFFICE

JUN 22 1982

07:45 A.M.
PHOENIX, ARIZONA

I	2
III	I
IV	II

NOTICE AND CERTIFICATE OF LOCATION **LODE MINING CLAIM**
PATHFINDER MINES CORPORATION
EXPLORATION & DEVELOPMENT
2441 PECK AVE.
P.O. BOX 1802
RIVERTON, WY 82501

A MC 173979

Notice is Hereby Given that:

- 1) The name of this claim is Otto 10, a lode mining claim.
- 2) The name and post office address of the locator is: **PATHFINDER**
540 Chama, N.E.
Suite 10
Albuquerque, New Mexico 87108
- 3) The date of this location is the 8 day of April 1982 on which date the notice of location was posted on the claim.
- 4) The locator does hereby locate and claim 1500 linear feet vein or lode, together with 300 feet in width on each side of the center line of this claim.
- 5) The general course of the vein or lode is in a North and South direction. The location monument lies within the boundaries of this claim at Corner # 1 the NW corner, and lies on the North end of this claim, and is 1500 feet from the opposite end of this claim.
- 6) The claim is situated in the NESE quarter of Section 13, T. 28 N. R. 5E, G & SR Base & Meridian, in the unknown Mining District, County of Coconino, State of Arizona.

The boundaries of this claim can be traced:

Beginning at the North end center monument, and running
thence West 300 feet to NW corner monument No. 1;
thence South 1500 feet to SW corner monument No. 2;
thence East 300 feet to South end center monument;
thence East 300 feet to SE corner monument No. 3;
thence North 1500 feet to NE corner monument No. 4;
thence West 300 feet to the point of beginning.

- 7) All dips, variations, spurs, angles, and all veins, ledges, or deposits within the lines of this claim, together with all water and timber and any other rights appurtenant, allowed by the laws of the State or of the United States, are hereby claimed from the effective date of this location.

- 8) Tie: Corner No. 1 of this claim is located 1800'S,
3600' East

from the NE corner of Section 14 T. 28 N.,
R. 5E, G&SR, BM.

Locator: PATHFINDER MINES CORPORATION

By: [Signature]

Agent

RECEIVED
B.L.M. AZ STATE OFFICE

JUN 22 1982

07:45 A.M.
PHOENIX, ARIZONA

III	I
IV	II
	23

NOTICE AND CE | FICATE OF LOCATION - 1111 MINING CLAIM

PATHFINDER MINES CORPORATION
EXPLORATION & DEVELOPMENT
2441 PECK AVE.
P.O. BOX 1802
RIVERTON, WY 82501

Notice is Hereby Given that:

- 1) The name of this claim is Otto 11, a lode mining claim.
- 2) The name and post office address of the locator is PATHFINDER
540 Chama, N.E.
Suite 10
Albuquerque, New Mexico 87108
- 3) The date of this location is the 8 day of April, 1982 on which date the notice of location was posted on the claim.
- 4) The locator does hereby locate and claim 1500 linear feet vein or lode, together with 300 feet in width on each side of the center line of this claim.
- 5) The general course of the vein or lode is in a North and South direction. The location monument lies within the boundaries of this claim at Corner # 1 the SE corner, and lies on the South end of this claim, and is 1500 feet from the opposite end of this claim.
- 6) The claim is situated in the NE quarter of Section 13, T. 28 N. R. SE, G & SR Base & Meridian, in the unknown Mining District, County of Coconino, State of Arizona.

The boundaries of this claim can be traced:

Beginning at the South end center monument, and running

thence East 300 feet to SE corner monument No. 1;

thence North 1500 feet to NE corner monument No. 2;

thence West 300 feet to North end center monument;

thence West 300 feet to NW corner monument No. 3;

thence South 1500 feet to SW corner monument No. 4;

thence East 300 feet to the point of beginning.

- 7) All dips, variations, spurs, angles, and all veins, ledges, or deposits within the lines of this claim, together with all water and timber and any other rights appurtenant, allowed by the laws of the State or of the United States, are hereby claimed from the effective date of this location.

- 8) Tie: Corner No. 1 of this claim is located 1800' S,
3600' E

from the NE corner of Section 14, T. 28 N.,
R. SE, G&SR, BM.

Locator: PATHFINDER MINES CORPORATION

By: [Signature]

Agent

RECEIVED
B.L.M. AZ STATE OFFICE

JUN 22 1982

07:45 A.M.
PHOENIX, ARIZONA

32	I
III	I
41	
IV	II

NOTICE AND CERTIFICATE OF LOCATION OF MINING CLAIM

PATHFINDER MINES CORPORATION
EXPLORATION & DEVELOPMENT
2441 PECK AVE.
P. O. BOX 1802
RIVERTON, WY 82501

Notice is Hereby Given that:

- 1) The name of this claim is 04012, a lode mining claim.
- 2) The name and post office address of the locator is PATHFINDER
540 Chama, N.E.
Suite 10
Albuquerque, New Mexico 87108
- 3) The date of this location is the 8 day of April 1982 on which date the notice of location was posted on the claim.
- 4) The locator does hereby locate and claim 1500 linear feet vein or lode, together with 300 feet in width on each side of the center line of this claim.
- 5) The general course of the vein or lode is in a North and South direction. The location monument lies within the boundaries of this claim at Corner # 4 the NE corner, and lies on the North end of this claim, and is 1500 feet from the opposite end of this claim.
- 6) The claim is situated in NE & SE quarters of Section 13, T. 28 N. R. 5E, G & SR Base & Meridian, in the unknown Mining District, County of Coconino, State of Arizona.

The boundaries of this claim can be traced:

Beginning at the North end center monument, and running
thence West 300 feet to NW corner monument No. 1;
thence South 1500 feet to SW corner monument No. 2;
thence East 300 feet to South end center monument;
thence East 300 feet to SE corner monument No. 3;
thence North 1500 feet to NE corner monument No. 4;
thence West 300 feet to the point of beginning.

- 7) All dips, variations, spurs, angles, and all veins, ledges, or deposits within the lines of this claim, together with all water and timber and any other rights appurtenant, allowed by the laws of the State or of the United States, are hereby claimed from the effective date of this location.

- 8) Tie: Corner No. 4 of this claim is located 1800' S,
3600' E

from the NE corner of Section 14 T. 28 N.,
R. 5E, G&SR, BM.

Locator: PATHFINDER MINES CORPORATION

By: [Signature]

Agent

RECEIVED
B.L.M. AZ STATE OFFICE

JUN 22 1982

07:45 A.M.
PHOENIX, ARIZONA

III	I
IV	II

IV
A MC 173981

NOTICE AND CERTIFICATE OF LOCATION - L ≡ MINING CLAIM

PATHFINDER MINES CORPORATION
EXPLORATION & DEVELOPMENT
2441 PECK AVE.
P. O. BOX 1802
RIVERTON, WY 82501

Notice is Hereby Given that:

1) The name of this claim is Off 13, a lode mining claim.

2) The name and post office address of the locator is:

Pathfinder Mines Corporation

540 CHAMA N.E. #10
Albuquerque N.M. 87108

3) The date of this location is the 8 day of April, 1982, on which date the notice of location was posted on the claim.

4) The locator does hereby locate and claim 1500 linear feet vein or lode, together with 300 feet in width on each side of the center line of this claim.

5) The general course of the vein or lode is in a East and West direction. The location monument lies within the boundaries of this claim at Corner # 1 the SW corner; and lies on the West end of this claim, and is 1500 feet from the opposite end of this claim.

6) The claim is situated in the SE quarter of Section 17, T. 28 N. R. 5E, G & SR Base & Meridian, in the unknown Mining District, County of Coconino, State of Arizona.

The boundaries of this claim can be traced:

Beginning at the West end center monument, and running

thence South 300 feet to SW corner monument No. 1;

thence East 1500 feet to SE corner monument No. 2;

thence North 300 feet to East end center monument;

thence North 300 feet to NE corner monument No. 3;

thence West 1500 feet to NW corner monument No. 4;

thence South 300 feet to the point of beginning.

7) All dips, variations, spurs, angles, and all veins, ledges, or deposits within the lines of this claim, together with all water and timber and any other rights appurtenant, allowed by the laws of the State or of the United States, are hereby claimed from the effective date of this location.

8) Tie: Corner No. 1 of this claim is located 600' W,
300' N

from the NE corner of Section 14 T. 28 N.,
R. SE, G&SR, BM.

Locator: PATHFINDER MINES CORPORATION

By: [Signature]

Agent

RECEIVED
BLM. AZ STATE OFFICE

JUN 22 1982

07:45 A.M.
PHOENIX, ARIZONA

11	1	1
12	1	1

NOTICE AND CERTIFICATE OF LOCATION - L E MINING CLAIM

PATHFINDER MINES CORPORATION
EXPLORATION & DEVELOPMENT

2441 PLCK AVE.

P. O. BOX 1802

RIVERTON, WY 82501

Notice is Hereby Given that:

1) The name of this claim is OTTO 14, a lode mining claim.

2) The name and post office address of the locator is:

Pathfinder Mines Corporation 540 CHAMA NE, SUITE #10
ALBUQUERQUE, NEW MEXICO
87108

3) The date of this location is the 8 day of APRIL, 1982, on which date the notice of location was posted on the claim.

4) The locator does hereby locate and claim 1500 linear feet vein or lode, together with 300 feet in width on each side of the center line of this claim.

5) The general course of the vein or lode is in a East and West direction. The location monument lies within the boundaries of this claim at Corner # 4 the NW corner; and lies on the West end of this claim, and is 1500 feet from the opposite end of this claim.

6) The claim is situated in the 13/14/11/12 quarter of Section 13/14/11/12, T. 28 N. R. SE X, G & SR Base & Meridian, in the unknown Mining District, County of Coconino, State of Arizona.

The boundaries of this claim can be traced:

Beginning at the West end center monument, and running

thence South 300 feet to SW corner monument No. 1;

thence East 1500 feet to SE corner monument No. 2;

thence North 300 feet to East end center monument;

thence North 300 feet to NE corner monument No. 3;

thence West 1500 feet to NW corner monument No. 4;

thence South 300 feet to the point of beginning.

7) All dips, variations, spurs, angles, and all veins, ledges, or deposits within the lines of this claim, together with all water and timber and any other rights appurtenant, allowed by the laws of the State or of the United States, are hereby claimed from the effective date of this location.

8) Tie: Corner No. 4 of this claim is located 600' W,
300' N

from the NE corner of Section 14 T. 28 N.,
R. SE X., G&SR, BM.

Locator: PATHFINDER MINES CORPORATION

By: Mike Coleman

Agent

RECEIVED
B.L.M. AZ STATE OFFICE

JUN 22 1982

07:45 A.M.
PHOENIX, ARIZONA

III	I
IX	II

NOTICE AND CERTIFICATE OF LOCATION - LODE MINING CLAIM

PATHFINDER MINES CORPORATION
EXPLORATION & DEVELOPMENT

2441 PECK AVE.

P. O. BOX 1802

RIVERTON, WY. 82501

Notice is Hereby Given that:

1) The name of this claim is Otto 15, a lode mining claim.

2) The name and post office address of the locator is:

Pathfinder Mines Corporation
540 CHAMARTE, SUITE #10
ALBUQUERQUE, NEW MEXICO
87108

3) The date of this location is the 8 day of April, 1982, on which date the notice of location was posted on the claim.

4) The locator does hereby locate and claim 1500 linear feet vein or lode, together with 300 feet in width on each side of the center line of this claim.

5) The general course of the vein or lode is in a East and West direction. The location monument lies within the boundaries of this claim at Corner # 4 the SE corner, and lies on the East end of this claim, and is 1500 feet from the opposite end of this claim.

6) The claim is situated in the SE quarter of Section 11, T. 28 N. R. 5E W., G & SR Base & Meridian, in the unknown Mining District, County of Coconino, State of Arizona.

The boundaries of this claim can be traced:

Beginning at the East end center monument, and running

thence North 300 feet to NE corner monument No. 1;

thence West 1500 feet to NW corner monument No. 2;

thence South 300 feet to West end center monument;

thence South 300 feet to SW corner monument No. 3;

thence East 1500 feet to SE corner monument No. 4;

thence North 300 feet to the point of beginning.

7) All dips, variations, spurs, angles, and all veins, ledges, or deposits within the lines of this claim, together with all water and timber and any other rights appurtenant, allowed by the laws of the State or of the United States, are hereby claimed from the effective date of this location.

8) Tie: Corner No. 4 of this claim is located 600' W,
300' North

from the NE corner of Section 14 T. 28 N.,
R. 5E W., G&SR, BM.

Locator: PATHFINDER MINES CORPORATION

By: [Signature]

Agent

RECEIVED
B.L.M. AZ STATE OFFICE

JUN 22 1982

07:45 A.M.
PHOENIX, ARIZONA

A MC 173984

NOTICE AND CERTIFICATE OF LOCATION - L~~C~~ MINING CLAIM

PATHFINDER MINES CORPORATION
EXPLORATION & DEVELOPMENT
2441 PECK AVE.
P.O. BOX 1802
RIVERTON, WY 82501

A MC 173985

Notice is Hereby Given that:

- 1) The name of this claim is OTTO 16, a lode mining claim.
- 2) The name and post office address of the locator is:
Pathfinder Mines Corporation
540 CHAMA NE. #10
Albuquerque, N.M. 87100
- 3) The date of this location is the 8 day of APRIL, 1982, on which date the notice of location was posted on the claim.
- 4) The locator does hereby locate and claim 1500 linear feet vein or lode, together with 300 feet in width on each side of the center line of this claim.
- 5) The general course of the vein or lode is in a East and West direction. The location monument lies within the boundaries of this claim at Corner # 1 the NE corner, and lies on the East end of this claim, and is 1500 feet from the opposite end of this claim.
- 6) The claim is situated in the ¹¹SE/¹⁴NE quarter of Section 11/14, T. 28 N. R. 5E W, G & SR Base & Meridian, in the unknown Mining District, County of Coconino, State of Arizona.

The boundaries of this claim can be traced:

Beginning at the East end center monument, and running
thence North 300 feet to NE corner monument No. 1;
thence West 1500 feet to NW corner monument No. 2;
thence South 300 feet to West end center monument;
thence South 300 feet to SW corner monument No. 3;
thence East 1500 feet to SE corner monument No. 4;
thence North 300 feet to the point of beginning.

- 7) All dips, variations, spurs, angles, and all veins, ledges, or deposits within the lines of this claim, together with all water and timber and any other rights appurtenant, allowed by the laws of the State or of the United States, are hereby claimed from the effective date of this location.

- 8) Tie: Corner No. 1 of this claim is located 600' W,
300' N.

from the NE corner of Section 14 T. 28 N.,
R. 5E W., G&SR, BM.

Locator: PATHFINDER MINES CORPORATION

By: Mike Coleman

Agent -

RECEIVED
B.L.M. AZ STATE OFFICE

JUN 22 1982

07:45 A.M.
PHOENIX, ARIZONA

III	I
II	II

NOTICE AND CERTIFICATE OF LOCATION - LODE MINING CLAIM
PATHFINDER MINES CORPORATION
EXPLORATION & DEVELOPMENT
2441 PECK AVE.
P. O. BOX 1802
RIVERTON, WY. 82501

Notice is Hereby Given that:

- 1) The name of this claim is OHO # 17, a lode mining claim.
- 2) The name and post office address of the locator is:
~~Pathfinder Mines Corporation~~ 550 ~~California Street~~
~~540 Chama, N.E. # 10~~ San Francisco, California 94104
~~Albuquerque, N.M. 87108~~
- 3) The date of this location is the 17 day of April, 1982, on which date the notice of location was posted on the claim.
- 4) The locator does hereby locate and claim 1500 linear feet vein or lode, together with 300 feet in width on each side of the center line of this claim.
- 5) The general course of the vein or lode is in a North and South direction. The location monument lies within the boundaries of this claim at Corner # 4 the SW corner, and lies on the South end of this claim, and is 1500 feet from the opposite end of this claim.
- 6) The claim is situated in the NW-NE quarter of Section 13, T. 28 N. R. 5E G & SR Meridian, in the unknown Mining District, County of Coconino, State of Arizona.

The boundaries of this claim can be traced:

Beginning at the South end center monument, and running

thence East 300 feet to SE corner monument No. 1;

thence North 1500 feet to NE corner monument No. 2;

thence West 300 feet to North end center monument;

thence West 300 feet to NW corner monument No. 3;

thence South 1500 feet to SW corner monument No. 4;

thence East 300 feet to the point of beginning.

- 7) All dips, variations, spurs, angles, and all veins, ledges, or deposits within the lines of this claim, together with all water and timber and any other rights appurtenant, allowed by the laws of the State or of the United States, are hereby claimed from the effective date of this location.

- 8) Tie: Corner No. 4 of this claim is located 1800' South
& 2400' East

from the NE corner of Section 14 T. 28 N.,
R. 5E .., G&SR, M.

Locator: PATHFINDER MINES CORPORATION

By: [Signature]
Agent

RECEIVED
B.L.M. AZ STATE OFFICE

JUN 22 1982

07:45 A.M.
PHOENIX, ARIZONA

A MC 173986

NOTICE AND CERTIFICATE OF LOCATION - LODE MINING CLAIM

PATHFINDER MINES CORPORATION
EXPLORATION & DEVELOPMENT
2441 PECK AVE.
P. O. BOX 1802
RIVERTON, WY 82501

A MC 173987

Notice is Hereby Given that:

- 1) The name of this claim is OTO # 18, a lode mining claim.
- 2) The name and post office address of the locator is:
 Pathfinder Mines Corporation
~~540 Chama, N.E. # 10~~
~~Albuquerque, N.M. 87108~~
 550 ~~California Street~~
 San Francisco, California 94104
- 3) The date of this location is the 19 day of April, 1982, on which date the notice of location was posted on the claim.
- 4) The locator does hereby locate and claim 1500 linear feet vein or lode, together with 300 feet in width on each side of the center line of this claim.
- 5) The general course of the vein or lode is in a North and South direction. The location monument lies within the boundaries of this claim at Corner # 1 the NW corner, and lies on the North end of this claim, and is 1500 feet from the opposite end of this claim.
- 6) The claim is situated in the NW, SW, NE, SE quarter of Section 13, T. 28 N. R. 5E G & SR Meridian, in the unknown Mining District, County of Coconino, State of Arizona.

The boundaries of this claim can be traced:

Beginning at the North end center monument, and running

thence West 300 feet to NW corner monument No. 1;
 thence South 1500 feet to SW corner monument No. 2;
 thence East 300 feet to South end center monument;
 thence East 300 feet to SE corner monument No. 3;
 thence North 1500 feet to NE corner monument No. 4;
 thence West 300 feet to the point of beginning.

- 7) All dips, variations, spurs, angles, and all veins, ledges, or deposits within the lines of this claim, together with all water and timber and any other rights appurtenant, allowed by the laws of the State or of the United States, are hereby claimed from the effective date of this location.

- 8) Tie: Corner No. 1 of this claim is located 1800' South
& 2400' East

from the NE corner of Section 14 T. 28 N.,
 R. 5E .., G&SR, M.

Locator: PATHFINDER MINES CORPORATION

By: [Signature]

Agent

RECEIVED
B.L.M. AZ STATE OFFICE

JUN 22 1982

07:45 A.M.
PHOENIX, ARIZONA

NOTICE AND CERTIFICATE OF LOCATION - LODE MINING CLAIM
PATHFINDER MINES CORPORATION
EXPLORATION & DEVELOPMENT
2441 PECK AVE.
P. O. BOX 1802
RIVERTON, WY 82501

A MC 173988

Notice is Hereby Given that:

1) The name of this claim is OTO # 19, a lode mining claim.

2) The name and post office address of the locator is:

Pathfinder Mines Corporation 550 ~~California Street~~
~~Pathfinder Mines Corporation~~ San Francisco, California 94104
540 Chama, N.E. # 10
Albuquerque, N.M. 87108

3) The date of this location is the 17 day of April, 1982, on which date the notice of location was posted on the claim.

4) The locator does hereby locate and claim 1500 linear feet vein or lode, together with 300 feet in width on each side of the center line of this claim.

5) The general course of the vein or lode is in a North and South direction. The location monument lies within the boundaries of this claim at Corner # 4 the SW corner, and lies on the South end of this claim, and is 1500 feet from the opposite end of this claim.

6) The claim is situated in the NW quarter of Section 13, T. 28 N. R. 5E G & SR Meridian, in the unknown Mining District, County of Coconino, State of Arizona.

The boundaries of this claim can be traced:

Beginning at the South end center monument, and running
thence East 300 feet to SE corner monument No. 1;
thence North 1500 feet to NE corner monument No. 2;
thence West 300 feet to North end center monument;
thence West 300 feet to NW corner monument No. 3;
thence South 1500 feet to SW corner monument No. 4;
thence East 300 feet to the point of beginning.

7) All dips, variations, spurs, angles, and all veins, ledges, or deposits within the lines of this claim, together with all water and timber and any other rights appurtenant, allowed by the laws of the State or of the United States, are hereby claimed from the effective date of this location.

8) Tie: Corner No. 4 of this claim is located 1800' South
& 1800' East

from the NE corner of Section 14 T. 28 N.,
R. 5E ., G&SR, M.

Locator: PATHFINDER MINES CORPORATION

By: [Signature]
Agent

RECEIVED
B.L.M. AZ STATE OFFICE

JUN 22 1982

07:45 A.M.
PHOENIX, ARIZONA

NOTICE AND CERTIFICATE OF LOCATION - LODE MINING CLAIM
PATHFINDER MINES CORPORATION
EXPLORATION & DEVELOPMENT
2441 PECK AVE.
P. O. BOX 1802
RIVERTON, WY 82501

Notice is Hereby Given that:

- 1) The name of this claim is OHO #20, a lode mining claim.
- 2) The name and post office address of the locator is:
Pathfinder Mines Corporation 550 California Street
540 Chama, N.E. # 10 San Francisco, California 94104
Albuquerque, N.M. 87108
- 3) The date of this location is the 17 day of April, 1982, on which date the notice of location was posted on the claim.
- 4) The locator does hereby locate and claim 1500 linear feet vein or lode, together with 300 feet in width on each side of the center line of this claim.
- 5) The general course of the vein or lode is in a North and South direction. The location monument lies within the boundaries of this claim at Corner # 1 the NW corner, and lies on the North end of this claim, and is 1500 feet from the opposite end of this claim.
- 6) The claim is situated in the NW+SW quarter of Section 13, T. 28 N. R. 5E G & SR Meridian, in the unknown Mining District, County of Coconino, State of Arizona.

The boundaries of this claim can be traced:

Beginning at the North end center monument, and running

thence West 300 feet to NW corner monument No. 1;

thence South 1500 feet to SW corner monument No. 2;

thence East 300 feet to South end center monument;

thence East 300 feet to SE corner monument No. 3;

thence North 1500 feet to NE corner monument No. 4;

thence West 300 feet to the point of beginning.

- 7) All dips, variations, spurs, angles, and all veins, ledges, or deposits within the lines of this claim, together with all water and timber and any other rights appurtenant, allowed by the laws of the State or of the United States, are hereby claimed from the effective date of this location.

- 8) Tie: Corner No. 1 of this claim is located 1800' South
+ 1800' East

from the NE corner of Section 14 T. 28 N.,
R. 5E ., G&SR, M.

Locator: PATHFINDER MINES CORPORATION

By: [Signature]

Agent

RECEIVED
B.L.M. AZ STATE OFFICE

JUN 22 1982

07:45 A.M.
PHOENIX, ARIZONA

NOTICE AND CERTIFICATE OF LOCATION - LODE MINING CLAIM
 PATHFINDER MINES CORPORATION
 EXPLORATION & DEVELOPMENT
 2441 PECK AVE.
 P. O. BOX 1802
 RIVINGTON, WY 82501

Notice is Hereby Given that:

1) The name of this claim is Otto #21, a lode mining claim.

2) The name and post office address of the locator is:

~~Pathfinder Mines Corporation~~ 550 ~~California Street~~
~~540 Chama, N.E. # 10~~ San Francisco, California 94104
~~Albuquerque, N.M. 87108~~

3) The date of this location is the 17 day of April, 1982, on which date the notice of location was posted on the claim.

4) The locator does hereby locate and claim 1500 linear feet vein or lode, together with 300 feet in width on each side of the center line of this claim.

5) The general course of the vein or lode is in a North and South direction. The location monument lies within the boundaries of this claim at Corner # 4 the SW corner, and lies on the South end of this claim, and is 1500 feet from the opposite end of this claim.

6) The claim is situated in the NW quarter of Section 13, T. 28 N. R. 5E G & SR Meridian, in the unknown Mining District, County of Coconino, State of Arizona.

The boundaries of this claim can be traced:

Beginning at the South end center monument, and running

thence East 300 feet to SE corner monument No. 1;

thence North 1500 feet to NE corner monument No. 2;

thence West 300 feet to North end center monument;

thence West 300 feet to NW corner monument No. 3;

thence South 1500 feet to SW corner monument No. 4;

thence East 300 feet to the point of beginning.

7) All dips, variations, spurs, angles, and all veins, ledges, or deposits within the lines of this claim, together with all water and timber and any other rights appurtenant, allowed by the laws of the State or of the United States, are hereby claimed from the effective date of this location.

8) Tie: Corner No. 4 of this claim is located 1800' South
& 1200' East

from the NE corner of Section 14 T. 28 N.,
 R. 5E ., G&SR, M.

Locator: PATHFINDER MINES CORPORATION

By: [Signature]

Agent

RECEIVED
 B.L.M. AZ STATE OFFICE

JUN 22 1982

07:45 A.M.
 PHOENIX, ARIZONA

MC 173991

NOTICE AND CERTIFICATE OF LOCATION - LODE MINING CLAIM
 PATHFINDER MINES CORPORATION
 EXPLORATION & DEVELOPMENT
 2441 PECK AVE.
 P.O. BOX 1802
 RIVERTON, WY 82501

Notice is Hereby Given that:

1) The name of this claim is Ohio #22, a lode mining claim.

2) The name and post office address of the locator is:

Pathfinder Mines Corporation 550 California Street
 Pathfinder Mines Corporation San Francisco, California 94104
 540 Chama, N.E. # 10
 Albuquerque, N.M. 87108

3) The date of this location is the 17 day of April, 1982, on which date the notice of location was posted on the claim.

4) The locator does hereby locate and claim 1500 linear feet vein or lode, together with 300 feet in width on each side of the center line of this claim.

5) The general course of the vein or lode is in a North and South direction. The location monument lies within the boundaries of this claim at Corner # 1 the NW corner, and lies on the North end of this claim, and is 1500 feet from the opposite end of this claim.

6) The claim is situated in the NW+SW quarter of Section 13, T. 28 N. R. 5E G & SR Meridian, in the unknown Mining District, County of Coconino, State of Arizona.

The boundaries of this claim can be traced:

Beginning at the North end center monument, and running

thence West 300 feet to NW corner monument No. 1;

thence South 1500 feet to SW corner monument No. 2;

thence East 300 feet to South end center monument;

thence East 300 feet to SE corner monument No. 3;

thence North 1500 feet to NE corner monument No. 4;

thence West 300 feet to the point of beginning.

7) All dips, variations, spurs, angles, and all veins, ledges, or deposits within the lines of this claim, together with all water and timber and any other rights appurtenant, allowed by the laws of the State or of the United States, are hereby claimed from the effective date of this location.

8) Tie: Corner No. 1 of this claim is located 1800' South
& 1200' East

from the NE corner of Section 14 T. 28 N.,
 R. 5E .., G&SR, M.

Locator: PATHFINDER MINES CORPORATION

By: [Signature]
 Agent

RECEIVED
 B.L.M. AZ STATE OFFICE

JUN 22 1982

07:45 A.M.
 PHOENIX, ARIZONA

NOTICE AND CERTIFICATE OF LOCATION - LODE MINING CLAIM

PATHFINDER MINES CORPORATION
EXPLORATION & DEVELOPMENT
2441 PECK AVE.
P.O. BOX 1802
RIVERTON, WY 82501

Notice is Hereby Given that:

- 1) The name of this claim is OTO #23, a lode mining claim.
- 2) The name and post office address of the locator is:
~~Pathfinder Mines Corporation~~ ~~550 California Street~~
~~540 Chama, N.E. # 10~~ ~~San Francisco, California 94104~~
~~Albuquerque, N.M. 87108~~
- 3) The date of this location is the 17 day of April, 1982, on which date the notice of location was posted on the claim.
- 4) The locator does hereby locate and claim 1500 linear feet vein or lode, together with 300 feet in width on each side of the center line of this claim.
- 5) The general course of the vein or lode is in a North and South direction. The location monument lies within the boundaries of this claim at Corner # 4 the SW corner, and lies on the South end of this claim, and is 1500 feet from the opposite end of this claim.
- 6) The claim is situated in the NW quarter of Section 13, T. 28 N. R. 5E G & SR Meridian, in the ? Mining District, County of Coconino, State of Arizona.

The boundaries of this claim can be traced:

Beginning at the South end center monument, and running
 thence East 300 feet to SE corner monument No. 1;
 thence North 1500 feet to NE corner monument No. 2;
 thence West 300 feet to North end center monument;
 thence West 300 feet to NW corner monument No. 3;
 thence South 1500 feet to SW corner monument No. 4;
 thence East 300 feet to the point of beginning.

- 7) All dips, variations, spurs, angles, and all veins, ledges, or deposits within the lines of this claim, together with all water and timber and any other rights appurtenant, allowed by the laws of the State or of the United States, are hereby claimed from the effective date of this location.

- 8) Tie: Corner No. 4 of this claim is located 1800' South
& 600' East

from the NE corner of Section 14 T. 28 N.,
 R. 5E .., G&SR, M.

Locator: PATHFINDER MINES CORPORATION

By: [Signature]
 Agent

RECEIVED
 B.L.M. AZ STATE OFFICE

JUN 22 1982

07:45 A.M.
 PHOENIX, ARIZONA

NOTICE AND CERTIFICATE OF LOCATION - LODE MINING CLAIM

173002
PATHFINDER MINES CORPORATION
EXPLORATION & DEVELOPMENT
2441 PECK AVE.
P.O. BOX 1802
RIVERTON, WY 82501

Notice is Hereby Given that:

1) The name of this claim is OTTO # 24, a lode mining claim.

2) The name and post office address of the locator is:

~~Pathfinder Mines Corporation~~ 550 ~~California~~ Street
~~Pathfinder Mines Corporation~~ San Francisco, California 94104
540 Chama, N.E. # 10
~~Albuquerque, N.M. 87108~~

3) The date of this location is the 17 day of April, 1982, on which date the notice of location was posted on the claim.

4) The locator does hereby locate and claim 1500 linear feet vein or lode, together with 300 feet in width on each side of the center line of this claim.

5) The general course of the vein or lode is in a North and South direction. The location monument lies within the boundaries of this claim at Corner # 1 the NW corner, and lies on the North end of this claim, and is 1500 feet from the opposite end of this claim.

6) The claim is situated in the NW & SW quarter of Section 13, T. 28 N. R. 5E G & SR Meridian, in the UNKNOWN Mining District, County of Coconino, State of Arizona.

The boundaries of this claim can be traced:

Beginning at the North end center monument, and running

thence West 300 feet to NW corner monument No. 1;

thence South 1500 feet to SW corner monument No. 2;

thence East 300 feet to South end center monument;

thence East 300 feet to SE corner monument No. 3;

thence North 1500 feet to NE corner monument No. 4;

thence West 300 feet to the point of beginning.

7) All dips, variations, spurs, angles, and all veins, ledges, or deposits within the lines of this claim, together with all water and timber and any other rights appurtenant, allowed by the laws of the State or of the United States, are hereby claimed from the effective date of this location.

8) Tie: Corner No. 1 of this claim is located 1800' South
& 600' East

from the NE corner of Section 14 T. 28 N.,
R. 5E .., G&SR, M.

Locator: PATHFINDER MINES CORPORATION

By: [Signature]
Agent

RECEIVED
B.L.M. AZ STATE OFFICE

JUN 22 1982

07:45 A.M.
PHOENIX, ARIZONA

NOTICE AND CERTIFICATE OF LOCATION - **MINING 01944M**
PATHFINDER MINES CORPORATION
EXPLORATION & DEVELOPMENT
2441 PECK AVE.
P. O. BOX 1802
RIVERTON, WY 82501

Notice is Hereby Given that:

- 1) The name of this claim is Otto 25 a lode mining claim.
- 2) The name and post office address of the locator is **PATHFINDER**
Pathfinder Mines Corporation
540 Chama, N.E.
Suite 10
Albuquerque, New Mexico 87108
- 3) The date of this location is the 24 day of April, 1982, on which date the notice of location was posted on the claim.
- 4) The locator does hereby locate and claim 1500 linear feet vein or lode, together with 300 feet in width on each side of the center line of this claim.
- 5) The general course of the vein or lode is in a East and West direction. The location monument lies within the boundaries of this claim at Corner # 1 the NE corner, and lies on the East end of this claim, and is 1500 feet from the opposite end of this claim.
- 6) The claim is situated in the SE quarter of Section 11, T. 28N R. 5E, G & SR Base & Meridian, in the unknown Mining District, County of Coconino, State of Arizona.

The boundaries of this claim can be traced:

Beginning at the East end center monument, and running
thence North 300 feet to NE corner monument No. 1;
thence West 1500 feet to NW corner monument No. 2;
thence South 300 feet to West end center monument;
thence South 300 feet to SW corner monument No. 3;
thence East 1500 feet to SE corner monument No. 4;
thence North 300 feet to the point of beginning.

- 7) All dips, variations, spurs, angles, and all veins, ledges, or deposits within the lines of this claim, together with all water and timber and any other rights appurtenant, allowed by the laws of the State or of the United States, are hereby claimed from the effective date of this location.

- 8) Tie: Corner No. 1 of this claim is located 600' W
& 1500' N (1500' N)

from the NE corner of Section 14 T. 28N ..
R. 5E .., G&SR, BM.

Locator: PATHFINDER MINES CORPORATION

By: Dean Hobbs

Agent

RECEIVED
B.L.M. AZ STATE OFFICE

JUN 22 1982

07:45 A.M.
PHOENIX, ARIZONA

NOTICE AND CERTIFICATE OF LOCATION - LODE MINING CLAIM
PATHFINDER MINES CORPORATION
EXPLORATION & DEVELOPMENT

2441 PECK AVE.

P. O. BOX 1802

RIVERTON, WY 82501

Notice is Hereby Given that:

- 1) The name of this claim is Otto 26, a lode mining claim.
- 2) The name and post office address of the locator is:
Pathfinder Mines Corporation
PATHFINDER
540 Chama, N.E.
Suite 10
Albuquerque, New Mexico 87108
- 3) The date of this location is the 24 day of April, 1982, on which date the notice of location was posted on the claim.
- 4) The locator does hereby locate and claim 1500 linear feet vein or lode, together with 300 feet in width on each side of the center line of this claim.
- 5) The general course of the vein or lode is in a East and West direction. The location monument lies within the boundaries of this claim at Corner # 4 the NW corner; and lies on the West end of this claim, and is 1500 feet from the opposite end of this claim.
- 6) The claim is situated in the SW 1/4 1 sec 12 SE quarter of Section 11, T. 28N, R. 5E, G & SR Base & Meridian, in the unknown Mining District, County of Coconino, State of Arizona.

The boundaries of this claim can be traced:

Beginning at the West end center monument, and running

thence South 300 feet to SW corner monument No. 1;

thence East 1500 feet to SE corner monument No. 2;

thence North 300 feet to East end center monument;

thence North 300 feet to NE corner monument No. 3;

thence West 1500 feet to NW corner monument No. 4;

thence South 300 feet to the point of beginning.

- 7) All dips, variations, spurs, angles, and all veins, ledges, or deposits within the lines of this claim, together with all water and timber and any other rights appurtenant, allowed by the laws of the State or of the United States, are hereby claimed from the effective date of this location.

- 8) Tie: Corner No. 4 of this claim is located 600' W
& 1500' N (1500' N)

from the NE corner of Section 14 T. 28N ..
R. 5E .. G&SR, BM.

Locator: PATHFINDER MINES CORPORATION

By: [Signature]

Agent

RECEIVED
B.L.M. AZ STATE OFFICE

JUN 22 1982

07:45 A.M.
PHOENIX, ARIZONA

A MC 173995

NOTICE AND CERTIFICATE OF LOCATION - LODE MINING CLAIM

PATHFINDER MINES CORPORATION
EXPLORATION & DEVELOPMENT
2441 PECK AVE.
P. O. BOX 1802
RIVERTON, WY. 82501

Notice is Hereby Given that:

1) The name of this claim is Otto 27, a lode mining claim.

2) The name and post office address of the locator is:

Pathfinder Mines Corporation

~~550 California Street~~
~~San Francisco, California 94104~~

Pathfinder Mines Corporation
540 Chama, N.E. # 10
Albuquerque, N.M. 87108

3) The date of this location is the 26 day of April, 1982, on which date the notice of location was posted on the claim.

4) The locator does hereby locate and claim 1500 linear feet vein or lode, together with 300 feet in width on each side of the center line of this claim.

5) The general course of the vein or lode is in a East and West direction. The location monument lies within the boundaries of this claim at Corner # 1 the NE corner, and lies on the East end of this claim, and is 1500 feet from the opposite end of this claim.

6) The claim is situated in the SE quarter of Section 11, T. 28 N. R. 5E G & SR Meridian, in the Unknown Mining District, County of Coconino, State of Arizona.

The boundaries of this claim can be traced:

Beginning at the East end center monument, and running

thence North 300 feet to NE corner monument No. 1;

thence West 1500 feet to NW corner monument No. 2;

thence South 300 feet to West end center monument;

thence South 300 feet to SW corner monument No. 3;

thence East 1500 feet to SE corner monument No. 4;

thence North 300 feet to the point of beginning.

7) All dips, variations, spurs, angles, and all veins, ledges, or deposits within the lines of this claim, together with all water and timber and any other rights appurtenant, allowed by the laws of the State or of the United States, are hereby claimed from the effective date of this location.

8) Tie: Corner No. 1 of this claim is located 600' W
2100' N

from the NE corner of Section 17 T. 28 N.,
R. 5E ., G&SR, M.

Locator: PATHFINDER MINES CORPORATION

By: Robert L. Ladd

Agent

RECEIVED
B.L.M. AZ STATE OFFICE

JUN 22 1982

07:45 A.M.
PHOENIX, ARIZONA

E
NOTICE AND CERTIFICATE OF LOCATION - LODE MINING CLAIM
PATHFINDER MINES CORPORATION
EXPLORATION & DEVELOPMENT
2441 PLCK AVE.
P. O. BOX 1802
RIVERTON, WY 82501

Notice is Hereby Given that:

- 1) The name of this claim is Otto 28, a lode mining claim.
- 2) The name and post office address of the locator is:
Pathfinder Mines Corporation
PATHFINDER
540 Chama, N.E.
Suite 10
Albuquerque, New Mexico 87108
- 3) The date of this location is the 26 day of April, 1982, on which date the notice of location was posted on the claim.
- 4) The locator does hereby locate and claim 1500 linear feet vein or lode, together with 300 feet in width on each side of the center line of this claim.
- 5) The general course of the vein or lode is in a East and West direction. The location monument lies within the boundaries of this claim at Corner # 4 the NW corner; and lies on the West end of this claim, and is 1500 feet from the opposite end of this claim. SW 1/4 Sec 12
- 6) The claim is situated in the SE quarter of Section 11, T. 28N, R. 5E, G & SR Base & Meridian, in the unknown Mining District, County of Coconino, State of Arizona.

The boundaries of this claim can be traced:

Beginning at the West end center monument, and running

thence South 300 feet to SW corner monument No. 1;

thence East 1500 feet to SE corner monument No. 2;

thence North 300 feet to East end center monument;

thence North 300 feet to NE corner monument No. 3;

thence West 1500 feet to NW corner monument No. 4;

thence South 300 feet to the point of beginning.

- 7) All dips, variations, spurs, angles, and all veins, ledges, or deposits within the lines of this claim, together with all water and timber and any other rights appurtenant, allowed by the laws of the State or of the United States, are hereby claimed from the effective date of this location.

- 8) Tie: Corner No. 4 of this claim is located 600' W
& 2100' N

from the NE corner of Section 14 T. 28N ..
R. 5E .., G&SR, BM.

Locator: PATHFINDER MINES CORPORATION

By: [Signature]

Agent

RECEIVED
B.L.M. AZ STATE OFFICE

JUN 22 1982

07:45 A.M.
PHOENIX, ARIZONA

A MC 173997

NOTICE AND CERTIFICATE OF LOCATION - LODE MINING CLAIM
PATHFINDER MINES CORPORATION
EXPLORATION & DEVELOPMENT

2441 PECK AVE.
P. O. BOX 1802
RIVERTON, WY 82501

Notice is Hereby Given that:

- 1) The name of this claim is Otto 29, a lode mining claim.
- 2) The name and post office address of the locator is **PATHFINDER**
Pathfinder Mines Corporation
540 Chama, N.E.
Suite 10
Albuquerque, New Mexico 87108
- 3) The date of this location is the 26 day of April, 1982, on which date the notice of location was posted on the claim.
- 4) The locator does hereby locate and claim 1500 linear feet vein or lode, together with 300 feet in width on each side of the center line of this claim.
- 5) The general course of the vein or lode is in a East and West direction. The location monument lies within the boundaries of this claim at Corner # 1 the NE corner, and lies on the East end of this claim, and is 1500 feet from the opposite end of this claim.
- 6) The claim is situated in the NE & SE quarters of Section 11, T. 28N, R. 5E, G & SR Base & Meridian, in the unknown Mining District, County of Coconino, State of Arizona.

The boundaries of this claim can be traced:

Beginning at the East end center monument, and running
thence North 300 feet to NE corner monument No. 1;
thence West 1500 feet to NW corner monument No. 2;
thence South 300 feet to West end center monument;
thence South 300 feet to SW corner monument No. 3;
thence East 1500 feet to SE corner monument No. 4;
thence North 300 feet to the point of beginning.

- 7) All dips, variations, spurs, angles, and all veins, ledges, or deposits within the lines of this claim, together with all water and timber and any other rights appurtenant, allowed by the laws of the State or of the United States, are hereby claimed from the effective date of this location.

- 8) Tie: Corner No. 1 of this claim is located 600' W
\$ 2700' N

from the NE corner of Section 14 T. 28N..
R. 5E .., G&SR, BM.

Locator: PATHFINDER MINES CORPORATION

By: [Signature]

Agent

RECEIVED
B.L.M. AZ STATE OFFICE

JUN 22 1982

07:45 A.M.
PHOENIX, ARIZONA

A MC 173998

A IE 173999

NOTICE AND CERTIFICATE OF LOCATION - LODE MINING CLAIM
 PATHFINDER MINES CORPORATION
 EXPLORATION & DEVELOPMENT

2441 PECK AVE.

P. O. BOX 1802

RIVERTON, WY 82501

Notice is Hereby Given that:

- 1) The name of this claim is Otto 30 (30), a lode mining claim.
- 2) The name and post office address of the locator is:
 Pathfinder Mines Corporation
~~550 California Street~~
~~San Francisco, California 94101~~
 Pathfinder Mines Corporation
 540 Chama, N.E. # 10
 Albuquerque, N.M. 87108
- 3) The date of this location is the 26 day of April, 1982, on which date the notice of location was posted on the claim.
- 4) The locator does hereby locate and claim 1500 linear feet vein or lode, together with 300 feet in width on each side of the center line of this claim.
- 5) The general course of the vein or lode is in a East and West direction. The location monument lies within the boundaries of this claim at Corner # 4 the NW corner, and lies on the West end of this claim, and is 1500 feet from the opposite end of this claim.
- 6) The claim is situated in the NW 1/4 quarters of Section 11, T. 28 N. R. 5 E G & SR Meridian, in the Unbrn Mining District, County of Coconino, State of Arizona.

The boundaries of this claim can be traced:

Beginning at the West end center monument, and runningthence South 300 feet to SW corner monument No. 1;thence East 1500 feet to SE corner monument No. 2;thence North 300 feet to East end center monument;thence North 300 feet to NE corner monument No. 3;thence West 1500 feet to NW corner monument No. 4;thence South 300 feet to the point of beginning.

- 7) All dips, variations, spurs, angles, and all veins, ledges, or deposits within the lines of this claim, together with all water and timber and any other rights appurtenant, allowed by the laws of the State or of the United States, are hereby claimed from the effective date of this location.

- 8) Tie: Corner No. 4 of this claim is located 600' W
& 2700' N

from the NE corner of Section 14 T. 28 N.,
 R. 5 E .., G&SR, M.

Locator: PATHFINDER MINES CORPORATION

By: Dean Hall

Agent

RECEIVED
 B.L.M. AZ STATE OFFICE

JUN 22 1982

07:45 A.M.
 PHOENIX, ARIZONA

A # 174000

NOTICE AND CERTIFICATE OF LOCATION - LODE MINING CLAIM
PATHFINDER MINES CORPORATION
EXPLORATION & DEVELOPMENT
2441 PECK AVE.
P. O. BOX 1802

Notice is Hereby Given that:

- 1) The name of this claim is Otto 317, a lode mining claim.
- 2) The name and post office address of the locator is:
Pathfinder Mines Corporation
540 Chama, N.E. # 10
Albuquerque, N.M. 87108
- 3) The date of this location is the 26 day of April, 1982, on which date the notice of location was posted on the claim.
- 4) The locator does hereby locate and claim 1500 linear feet vein or lode, together with 300 feet in width on each side of the center line of this claim.
- 5) The general course of the vein or lode is in a North and South direction. The location monument lies within the boundaries of this claim at Corner # 4 the SW corner, and lies on the South end of this claim, and is 1500 feet from the opposite end of this claim.
- 6) The claim is situated in the NE quarter of Section 14, T. 28 N. R. 5E G & SR Meridian, in the unknown Mining District, County of Coconino, State of Arizona.

The boundaries of this claim can be traced:

Beginning at the South end center monument, and running

thence East 300 feet to SE corner monument No. 1;

thence North 1500 feet to NE corner monument No. 2;

thence West 300 feet to North end center monument;

thence West 300 feet to NW corner monument No. 3;

thence South 1500 feet to SW corner monument No. 4;

thence East 300 feet to the point of beginning.

- 7) All dips, variations, spurs, angles, and all veins, ledges, or deposits within the lines of this claim, together with all water and timber and any other rights appurtenant, allowed by the laws of the State or of the United States, are hereby claimed from the effective date of this location.

- 8) Tie: Corner No. 4 of this claim is located 1800's & 2400' W

from the NE corner of Section 14 T. 28 N.,
R. 5E .., G&SR, M.

Locator: PATHFINDER MINES CORPORATION

By: Dean Holter

Agent

RECEIVED
B.L.M. AZ STATE OFFICE

JUN 22 1982

07:45 A.M.
PHOENIX, ARIZONA

A C 174001

NOTICE AND CERTIFICATE OF LOCATION - LODE MINING CLAIM
PATHFINDER MINES CORPORATION
EXPLORATION & DEVELOPMENT
2441 PECK AVE.
P.O. BOX 1802
RIVERTON, WY 82501

Notice is Hereby Given that:

1) The name of this claim is Otto 32, a lode mining claim.

2) The name and post office address of the locator is:

Pathfinder Mines Corporation

~~550 California Street~~
~~San Francisco, California 94104~~

Pathfinder Mines Corporation
540 Chama, N.E. # 10
Albuquerque, N.M. 87108

3) The date of this location is the 26 day of April, 1982, on which date the notice of location was posted on the claim.

4) The locator does hereby locate and claim 1500 linear feet vein or lode, together with 300 feet in width on each side of the center line of this claim.

5) The general course of the vein or lode is in a North and South direction. The location monument lies within the boundaries of this claim at Corner # 1 the NW corner, and lies on the North end of this claim, and is 1500 feet from the opposite end of this claim.

6) The claim is situated in the NE & SE quarters of Section 14, T. 28 N. R. SE G & SR Meridian, in the unknown Mining District, County of Coconino, State of Arizona.

The boundaries of this claim can be traced:

Beginning at the North end center monument, and running

thence West 300 feet to NW corner monument No. 1;

thence South 1500 feet to SW corner monument No. 2;

thence East 300 feet to South end center monument;

thence East 300 feet to SE corner monument No. 3;

thence North 1500 feet to NE corner monument No. 4;

thence West 300 feet to the point of beginning.

7) All dips, variations, spurs, angles, and all veins, ledges, or deposits within the lines of this claim, together with all water and timber and any other rights appurtenant, allowed by the laws of the State or of the United States, are hereby claimed from the effective date of this location.

8) Tie: Corner No. 1 of this claim is located 1800'S
& 2400'W

from the NE corner of Section 14 T. 28 N.,
R. SE .., G&SR, M.

Locator: PATHFINDER MINES CORPORATION

By: Dean D. [Signature]

Agent

RECEIVED
BLM. AZ STATE OFFICE

JUN 22 1982

07:45 A.M.
PHOENIX, ARIZONA

NOTICE AND CERTIFICATE OF LOCATION - LODE MINING CLAIM

Notice is Hereby Given that:

- 1) The name of this claim is Otto 33, a lode mining claim.
- 2) The name and post office address of the locator is: Pathfinder Mines Corporation
540 Chama, N.E. # 10
550 California Street, P.O. BOX 1802
San Francisco, California 94104 82501
EXPLORATION & DEVELOPMENT
2441 PLCK AVE.
- 3) The date of this location is the 27 day of April, 1982, on which date the notice of location was posted on the claim.
- 4) The locator does hereby locate and claim 1500 linear feet vein or lode, together with 300 feet in width on each side of the center line of this claim.
- 5) The general course of the vein or lode is in a North and South direction. The location monument lies within the boundaries of this claim at Corner # 1 the NW corner, and lies on the North end of this claim, and is 1500 feet from the opposite end of this claim.
- 6) The claim is situated in the SE quarter of Section 13, T. 28 N. R. SE G & SR Meridian, in the unknown Mining District, County of Coconino, State of Arizona.

The boundaries of this claim can be traced:

Beginning at the North end center monument, and running
 thence West 300 feet to NW corner monument No. 1;
 thence South 1500 feet to SW corner monument No. 2;
 thence East 300 feet to South end center monument;
 thence East 300 feet to SE corner monument No. 3;
 thence North 1500 feet to NE corner monument No. 4;
 thence West 300 feet to the point of beginning.

- 7) All dips, variations, spurs, angles, and all veins, ledges, or deposits within the lines of this claim, together with all water and timber and any other rights appurtenant, allowed by the laws of the State or of the United States, are hereby claimed from the effective date of this location.

- 8) Tie: Corner No. 1 of this claim is located 3300'S
& 3000'E

from the NE corner of Section 14 T. 28 N.,
 R. SE .., G&SR, M.

Locator: PATHFINDER MINES CORPORATION

By: [Signature]

Agent

RECEIVED
 B.L.M. AZ STATE OFFICE

JUN 22 1982

07:45 A.M.
 PHOENIX, ARIZONA

A MC 17400

NOTICE AND CERTIFICATE OF LOCATION - LODE MINING CLAIM

PATHFINDER MINES CORPORATION
EXPLORATION & DEVELOPMENT
2441 PLCK AVE.
P. O. BOX 1802
RIVERTON, WY 82501

Notice is Hereby Given that:

- 1) The name of this claim is Otto 34, a lode mining claim.
- 2) The name and post office address of the locator is:
 Pathfinder Mines Corporation
 540 Chama, N.E. # 10
 Albuquerque, N.M. 87108
 550 G. 21st Street
 Santa Fe, N.M. 87501
- 3) The date of this location is the 27 day of April, 1982, on which date the notice of location was posted on the claim.
- 4) The locator does hereby locate and claim 1500 linear feet vein or lode, together with 300 feet in width on each side of the center line of this claim.
- 5) The general course of the vein or lode is in a North and South direction. The location monument lies within the boundaries of this claim at Corner # 1 the NW corner, and lies on the North end of this claim, and is 1500 feet from the opposite end of this claim.
- 6) The claim is situated in the SE 1/4 quarters of Section 13, T. 28 N. R. 5E G & SR Meridian, in the Union Mining District, County of Coconino, State of Arizona.

The boundaries of this claim can be traced:

Beginning at the North end center monument, and running

thence West 300 feet to NW corner monument No. 1;

thence South 1500 feet to SW corner monument No. 2;

thence East 300 feet to South end center monument;

thence East 300 feet to SE corner monument No. 3;

thence North 1500 feet to NE corner monument No. 4;

thence West 300 feet to the point of beginning.

- 7) All dips, variations, spurs, angles, and all veins, ledges, or deposits within the lines of this claim, together with all water and timber and any other rights appurtenant, allowed by the laws of the State or of the United States, are hereby claimed from the effective date of this location.

- 8) Tie: Corner No. 1 of this claim is located 3300' S
& 2400' E

from the NE corner of Section 14 T. 28 N.,
 R. 5E .., G&SR, M.

Locator: PATHFINDER MINES CORPORATION

By: [Signature]
 Agent

RECEIVED
 B.L.M. AZ STATE OFFICE
 JUN 22 1982
 07:45 A.M.
 PHOENIX, ARIZONA

A MC 174004

NOTICE AND CERTIFICATE OF LOCATION - LODE MINING CLAIM

PATHFINDER MINES CORPORATION
EXPLORATION & DEVELOPMENT
2441 PECK AVE.
P. O. BOX 1802
RIVERTON, WY 82501

Notice is Hereby Given that:

1) The name of this claim is Otto 35, a lode mining claim.

2) The name and post office address of the locator is:

Pathfinder Mines Corporation

~~550 California Street~~

~~San Francisco, California 94104~~

Pathfinder Mines Corporation
540 Chama, N.E. # 10
Albuquerque, N.M. 87108

3) The date of this location is the 27 day of April, 1982, on which date the notice of location was posted on the claim.

4) The locator does hereby locate and claim 1500 linear feet vein or lode, together with 300 feet in width on each side of the center line of this claim.

5) The general course of the vein or lode is in a North and South direction. The location monument lies within the boundaries of this claim at Corner # 1 the NW corner, and lies on the North end of this claim, and is 1500 feet from the opposite end of this claim.

6) The claim is situated in the SW quarter of Section 13, T. 28 N. R. 5E G & SR Meridian, in the Uranium Mining District, County of Coconino, State of Arizona.

The boundaries of this claim can be traced:

Beginning at the North end center monument, and running

thence West 300 feet to NW corner monument No. 1;

thence South 1500 feet to SW corner monument No. 2;

thence East 300 feet to South end center monument;

thence East 300 feet to SE corner monument No. 3;

thence North 1500 feet to NE corner monument No. 4;

thence West 300 feet to the point of beginning.

7) All dips, variations, spurs, angles, and all veins, ledges, or deposits within the lines of this claim, together with all water and timber and any other rights appurtenant, allowed by the laws of the State or of the United States, are hereby claimed from the effective date of this location.

8) Tie: Corner No. 1 of this claim is located 3300' South
& 1800' E

from the NE corner of Section 14 T. 28 N.,
R. 5E .., G&SR, M.

Locator: PATHFINDER MINES CORPORATION

By: Dean Holbrook
Agent

RECEIVED
B.L.M. AZ STATE OFFICE
JUN 22 1982
07:45 A.M.
PHOENIX, ARIZONA

A MC 1 005

NOTICE AND CERTIFICATE OF LOCATION - LODE MINING CLAIM

PATHFINDER MINES CORPORATION
EXPLORATION & DEVELOPMENT
2441 PECK AVE.
P.O. BOX 1802
RIVERTON, WY 82501

Notice is Hereby Given that:

1) The name of this claim is Otto 36, a lode mining claim.

2) The name and post office address of the locator is:

Pathfinder Mines Corporation

~~550 California Street~~

~~San Francisco, California 94104~~

Pathfinder Mines Corporation
540 Chama, N.E. # 10
Albuquerque, N.M. 87108

3) The date of this location is the 27 day of April, 1982, on which date the notice of location was posted on the claim.

4) The locator does hereby locate and claim 1500 linear feet vein or lode, together with 300 feet in width on each side of the center line of this claim.

5) The general course of the vein or lode is in a North and South direction. The location monument lies within the boundaries of this claim at Corner # 1 the NW corner, and lies on the North end of this claim, and is 1500 feet from the opposite end of this claim.

6) The claim is situated in the SW quarter of Section 13, T. 28 N. R. 5E G & SR Meridian, in the Whom Mining District, County of Coconino, State of Arizona.

The boundaries of this claim can be traced:

Beginning at the North end center monument, and running

thence West 300 feet to NW corner monument No. 1;

thence South 1500 feet to SW corner monument No. 2;

thence East 300 feet to South end center monument;

thence East 300 feet to SE corner monument No. 3;

thence North 1500 feet to NE corner monument No. 4;

thence West 300 feet to the point of beginning.

7) All dips, variations, spurs, angles, and all veins, ledges, or deposits within the lines of this claim, together with all water and timber and any other rights appurtenant, allowed by the laws of the State or of the United States, are hereby claimed from the effective date of this location.

8) Tie: Corner No. 1 of this claim is located 3300'S
& 1200'E

from the NE corner of Section 14 T. 28 N.,
R. 5E .., G&SR, M.

Locator: PATHFINDER MINES CORPORATION

By: [Signature]

Agent

RECEIVED
B.L.M. AZ STATE OFFICE
JUN 22 1982
07:45 A.M.
PHOENIX, ARIZONA

A MC 174006

NOTICE AND CERTIFICATE OF LOCATION - LODE MINING CLAIM

PATHFINDER MINES CORPORATION
EXPLORATION & DEVELOPMENT
2441 PECK AVE.
P.O. BOX 1802
RIVERTON, WY 82501

Notice is Hereby Given that:

1) The name of this claim is Otto 37, a lode mining claim.

2) The name and post office address of the locator is:

Pathfinder Mines Corporation

~~550 California Street~~

~~San Francisco, California 94104~~

Pathfinder Mines Corporation
540 Chama, N.E. # 10
Albuquerque, N.M. 87108

3) The date of this location is the 27 day of April, 1982, on which date the notice of location was posted on the claim.

4) The locator does hereby locate and claim 1500 linear feet vein or lode, together with 300 feet in width on each side of the center line of this claim.

5) The general course of the vein or lode is in a North and South direction. The location monument lies within the boundaries of this claim at Corner # 1 the NW corner, and lies on the North end of this claim, and is 1500 feet from the opposite end of this claim.

6) The claim is situated in the SW quarter of Section 13, T. 28 N. R. 5E G & SR Meridian, in the unknown Mining District, County of Coconino, State of Arizona.

The boundaries of this claim can be traced:

Beginning at the North end center monument, and running

thence West 300 feet to NW corner monument No. 1;

thence South 1500 feet to SW corner monument No. 2;

thence East 300 feet to South end center monument;

thence East 300 feet to SE corner monument No. 3;

thence North 1500 feet to NE corner monument No. 4;

thence West 300 feet to the point of beginning.

7) All dips, variations, spurs, angles, and all veins, ledges, or deposits within the lines of this claim, together with all water and timber and any other rights appurtenant, allowed by the laws of the State or of the United States, are hereby claimed from the effective date of this location.

8) Tie: Corner No. 1 of this claim is located 3300'S
& 600'E

from the NE corner of Section 14 T. 28 N.,
R. 5E .., G&SR, M.

Locator: PATHFINDER MINES CORPORATION

By: [Signature]

Agent

RECEIVED
B.L.M. AZ STATE OFFICE
JUN 22 1982
07:45 A.M.
PHOENIX, ARIZONA

A MC 174007

NOTICE AND CERTIFICATE OF LOCATION - LODE MINING CLAIM

PATHFINDER MINES CORPORATION
EXPLORATION & DEVELOPMENT
2441 PECK AVE.
P. O. BOX 1802
RIVERTON, WY 82501

Notice is Hereby Given that:

1) The name of this claim is Otto 38, a lode mining claim.

2) The name and post office address of the locator is: _____

Pathfinder Mines Corporation

~~San Francisco, California 94104~~

Pathfinder Mines Corporation
San Chama, N.E. # 10
Bloomfield, N.M. 87108

3) The date of this location is the 27 day of April, 1982 on which date the notice of location was posted on the claim.

4) The locator does hereby locate and claim 1500 linear feet vein or lode, together with 300 feet in width on each side of the center line of this claim.

5) The general course of the vein or lode is in a North and South direction. The location monument lies within the boundaries of this claim at Corner # 1 the NW corner, and lies on the North end of this claim, and is 1500 feet from the opposite end of this claim.

6) The claim is situated in the SW quarter of Section 13, T. 28 N. R. 5E G & SR Meridian, in the unknown Mining District, County of Coconino, State of Arizona.

The boundaries of this claim can be traced:

Beginning at the North end center monument, and running

thence West 300 feet to NW corner monument No. 1;

thence South 1500 feet to SW corner monument No. 2;

thence East 300 feet to South end center monument;

thence East 300 feet to SE corner monument No. 3;

thence North 1500 feet to NE corner monument No. 4;

thence West 300 feet to the point of beginning.

7) All dips, variations, spurs, angles, and all veins, ledges, or deposits within the lines of this claim, together with all water and timber and any other rights appurtenant, allowed by the laws of the State or of the United States, are hereby claimed from the effective date of this location.

8) Tie: Corner No. 1 of this claim is located 3300'S

from the NE corner of Section 14 T. 28 N.,
R. 5E .., G&SR, M.

Locator: PATHFINDER MINES CORPORATION

By: [Signature]

Agent

RECEIVED
B.L.M. AZ STATE OFFICE
JUN 22 1982
07:45 A.M.
PHOENIX, ARIZONA

A MC 17400

NOTICE AND CERTIFICATE OF LOCATION - LODE MINING CLAIM

PATHFINDER MINES CORPORATION
EXPLORATION & DEVELOPMENT
2441 PECK AVE.
P. O. BOX 1802
RIVERTON, WY 82501

Notice is Hereby Given that:

1) The name of this claim is 04to39, a lode mining claim.

2) The name and post office address of the locator is:

Pathfinder Mines Corporation

~~550 California Street~~

~~San Francisco, California 94108~~

Handwritten note:
San Francisco, A.E. # 20
San Francisco, A.E. # 2108

3) The date of this location is the 27 day of April, 1982, on which date the notice of location was posted on the claim.

4) The locator does hereby locate and claim 1500 linear feet vein or lode, together with 300 feet in width on each side of the center line of this claim.

5) The general course of the vein or lode is in a North and South direction. The location monument lies within the boundaries of this claim at Corner # 1 the NW corner, and lies on the North end of this claim, and is 1500 feet from the opposite end of this claim.

6) The claim is situated in the SE quarter of Section 14, T. 28 N. R. 5E G & SR Meridian, in the unknown Mining District, County of Coconino, State of Arizona.

The boundaries of this claim can be traced:

Beginning at the North end center monument, and running

thence West 300 feet to NW corner monument No. 1;

thence South 1500 feet to SW corner monument No. 2;

thence East 300 feet to South end center monument;

thence East 300 feet to SE corner monument No. 3;

thence North 1500 feet to NE corner monument No. 4;

thence West 300 feet to the point of beginning.

7) All dips, variations, spurs, angles, and all veins, ledges, or deposits within the lines of this claim, together with all water and timber and any other rights appurtenant, allowed by the laws of the State or of the United States, are hereby claimed from the effective date of this location.

8) Tie: Corner No. 1 of this claim is located 3300'S
2600'W

from the NE corner of Section 14 T. 28 N.,
R. 5E .., G&SR, M.

Locator: PATHFINDER MINES CORPORATION

By: [Signature]
Agent

RECEIVED
B.L.M. AZ STATE OFFICE
JUN 22 1982
07:45 A.M.
PHOENIX, ARIZONA

Notice is Hereby Given that:

- 1) The name of this claim is Otto 40, a lode mining claim.
- 2) The name and post office address of the locator is **PATHFINDER**
540 Chama, N.E.
Suite 10
Albuquerque, New Mexico 87108
Pathfinder Mines Corporation
- 3) The date of this location is the 27 day of April 1982 on which date the notice of location was posted on the claim.
- 4) The locator does hereby locate and claim 1500 linear feet vein or lode, together with 300 feet in width on each side of the center line of this claim.
- 5) The general course of the vein or lode is in a North and South direction. The location monument lies within the boundaries of this claim at Corner # 1 the NW corner, and lies on the North end of this claim, and is 1500 feet from the opposite end of this claim.
- 6) The claim is situated in the SE quarter of Section 14, T. 28N. R. 5E. G & SR Base & Meridian, in the unknown Mining District, County of Coconino, State of Arizona.

The boundaries of this claim can be traced:

Beginning at the North end center monument, and running
thence West 300 feet to NW corner monument No. 1;
thence South 1500 feet to SW corner monument No. 2;
thence East 300 feet to South end center monument;
thence East 300 feet to SE corner monument No. 3;
thence North 1500 feet to NE corner monument No. 4;
thence West 300 feet to the point of beginning.

- 7) All dips, variations, spurs, angles, and all veins, ledges, or deposits within the lines of this claim, together with all water and timber and any other rights appurtenant, allowed by the laws of the State or of the United States, are hereby claimed from the effective date of this location.

- 8) Tie: Corner No. 1 of this claim is located 3300'S
& 1200' W

from the NE corner of Section 14 T. 28N.
R. 5E. G&SR, BM.

Locator: PATHFINDER MINES CORPORATION

By: [Signature]

Agent

RECEIVED
B.L.M. AZ STATE OFFICE
JUN 22 1982
07:45 A.M.
PHOENIX, ARIZONA

III	I
IV	II

A MC 174009

NOTICE AND CERTIFICATE OF LOCATION - LODE MINING CLAIM

Notice is Hereby Given that:

- 1) The name of this claim is Otto 41, a lode mining claim.
- 2) The name and post office address of the locator is: **PATHFINDER**
540 Chama, N.E.
Suite 10
Albuquerque, New Mexico 87108
Pathfinder Mines Corporation
- 3) The date of this location is the 27 day of April 1982, on which date the notice of location was posted on the claim.
- 4) The locator does hereby locate and claim 1500 linear feet vein or lode, together with 300 feet in width on each side of the center line of this claim.
- 5) The general course of the vein or lode is in a North and South direction. The location monument lies within the boundaries of this claim at Corner # 1 the NW corner, and lies on the North end of this claim, and is 1500 feet from the opposite end of this claim.
- 6) The claim is situated in the SE quarter of Section 13, T. 28N R. 5E, G & SR Base & Meridian, in the unknown Mining District, County of Coconino, State of Arizona.

The boundaries of this claim can be traced:

Beginning at the North end center monument, and running
 thence West 300 feet to NW corner monument No. 1;
 thence South 1500 feet to SW corner monument No. 2;
 thence East 300 feet to South end center monument;
 thence East 300 feet to SE corner monument No. 3;
 thence North 1500 feet to NE corner monument No. 4;
 thence West 300 feet to the point of beginning.

- 7) All dips, variations, spurs, angles, and all veins, ledges, or deposits within the lines of this claim, together with all water and timber and any other rights appurtenant, allowed by the laws of the State or of the United States, are hereby claimed from the effective date of this location.

- 8) Tie: Corner No. 1 of this claim is located 3300'S
& 3600'E

from the NE corner of Section 14 T. 28N R. 5E, G&SR, BM.

Locator: PATHFINDER MINES CORPORATION

By: [Signature]

Agent

RECEIVED
 B.L.M. AZ STATE OFFICE
 JUN 22 1982
 07:45 A.M.
 PHOENIX, ARIZONA

III	I
IV	II

A MC 174010

NOTICE AND CERTIFICATE OF LOCATION - LODE MINING CLAIM
 PATHFINDER MINES CORPORATION
 EXPLORATION & DEVELOPMENT
 2441 PECK AVE.
 P. O. BOX 1802
 RIVERTON, WY 82501

Notice is Hereby Given that:

1) The name of this claim is 0H042, a lode mining claim.

2) The name and post office address of the locator is:

Pathfinder Mines Corporation

550 California Street

San Francisco, California 94104

Pathfinder Mines Corporation
 540 Chama, N.M. # 10
 P.M. 87108

3) The date of this location is the 28 day of April, 1982, on which date the notice of location was posted on the claim.

4) The locator does hereby locate and claim 1500 linear feet vein or lode, together with 300 feet in width on each side of the center line of this claim.

5) The general course of the vein or lode is in a North and South direction. The location monument lies within the boundaries of this claim at Corner # 1 the NW corner, and lies on the North end of this claim, and is 1500 feet from the opposite end of this claim.

6) The claim is situated in the NW 1/4 quarter of Section 24, T. 28 N. R. SE G & SR Meridian, in the unknown Mining District, County of Coconino, State of Arizona.

The boundaries of this claim can be traced:

Beginning at the North end center monument, and running

thence West 300 feet to NW corner monument No. 1;

thence South 1500 feet to SW corner monument No. 2;

thence East 300 feet to South end center monument;

thence East 300 feet to SE corner monument No. 3;

thence North 1500 feet to NE corner monument No. 4;

thence West 300 feet to the point of beginning.

7) All dips, variations, spurs, angles, and all veins, ledges, or deposits within the lines of this claim, together with all water and timber and any other rights appurtenant, allowed by the laws of the State or of the United States, are hereby claimed from the effective date of this location.

8) Tie: Corner No. 1 of this claim is located 1800'E
4800'S

from the NE corner of Section 14 T. 28 N.,
 R. SE .., G&SR, M.

Locator: PATHFINDER MINES CORPORATION

By: [Signature]
 Agent

RECEIVED
 B.L.M. AZ STATE OFFICE
 JUN 22 1982
 07:45 A.M.
 PHOENIX, ARIZONA

A MU 174012

NOTICE AND CERTIFICATE OF LOCATION - LODE MINING CLAIM
PATHFINDER MINES CORPORATION
EXPLORATION & DEVELOPMENT
2441 PECK AVE.
P. O. BOX 1802
RIVERTON, WY. 82501

Notice is Hereby Given that:

- 1) The name of this claim is Otto 43, a lode mining claim.
- 2) The name and post office address of the locator is:
Pathfinder Mines Corporation
~~550 G Street~~
~~San Francisco, California 94101~~
- 3) The date of this location is the 28 day of April, 1982, on which date the notice of location was posted on the claim.
- 4) The locator does hereby locate and claim 1500 linear feet vein or lode, together with 300 feet in width on each side of the center line of this claim.
- 5) The general course of the vein or lode is in a North and South direction. The location monument lies within the boundaries of this claim at Corner # 1 the NW corner, and lies on the North end of this claim, and is 1500 feet from the opposite end of this claim.
- 6) The claim is situated in the SW 1/4 of Sec 13, NW quarter of Section 24, T. 28 N. R. 5E G & SR Meridian, in the Unknown Mining District, County of Coconino, State of Arizona.

The boundaries of this claim can be traced:

Beginning at the North end center monument, and running

thence West 300 feet to NW corner monument No. 1;

thence South 1500 feet to SW corner monument No. 2;

thence East 300 feet to South end center monument;

thence East 300 feet to SE corner monument No. 3;

thence North 1500 feet to NE corner monument No. 4;

thence West 300 feet to the point of beginning.

- 7) All dips, variations, spurs, angles, and all veins, ledges, or deposits within the lines of this claim, together with all water and timber and any other rights appurtenant, allowed by the laws of the State or of the United States, are hereby claimed from the effective date of this location.

- 8) Tie: Corner No. 1 of this claim is located 1200' E
4800' S

from the NE corner of Section 14 T. 28 N.,
R. 5E .., G&SR, M.

Locator: PATHFINDER MINES CORPORATION

By: [Signature]
Agent

RECEIVED
B.L.M. AZ STATE OFFICE
JUN 22 1982
07:45 A.M.
PHOENIX, ARIZONA

A MC H4013

NOTICE AND CERTIFICATE OF LOCATION - LODE MINING CLAIM
PATHFINDER MINES CORPORATION
EXPLORATION & DEVELOPMENT
2441 PECK AVE.
P. O. BOX 1802
RIVERTON, WY 82501

Notice is Hereby Given that:

1) The name of this claim is Otto 44, a lode mining claim.

2) The name and post office address of the locator is:

Pathfinder Mines Corporation

~~558 California Street~~

~~San Francisco, California 94104~~

Pathfinder Mines Corporation
540 Chama, N.E. # 10
Albuquerque, N.M. 87108

3) The date of this location is the 28 day of April, 1982, on which date the notice of location was posted on the claim.

4) The locator does hereby locate and claim 1500 linear feet vein or lode, together with 300 feet in width on each side of the center line of this claim.

5) The general course of the vein or lode is in a North and South direction. The location monument lies within the boundaries of this claim at Corner # 1 the NW corner, and lies on the North end of this claim, and is 1500 feet from the opposite end of this claim.

6) The claim is situated in the NW 1/4 of Sec 13, T. 28 N. R. SE G & SR Meridian, in the Whom Mining District, County of Coconino, State of Arizona.

The boundaries of this claim can be traced:

Beginning at the North end center monument, and running

thence West 300 feet to NW corner monument No. 1;

thence South 1500 feet to SW corner monument No. 2;

thence East 300 feet to South end center monument;

thence East 300 feet to SE corner monument No. 3;

thence North 1500 feet to NE corner monument No. 4;

thence West 300 feet to the point of beginning.

7) All dips, variations, spurs, angles, and all veins, ledges, or deposits within the lines of this claim, together with all water and timber and any other rights appurtenant, allowed by the laws of the State or of the United States, are hereby claimed from the effective date of this location.

8) Tie: Corner No. 1 of this claim is located 600' E
& 4800' S

from the NE corner of Section 14 T. 28 N.,
R. SE ., G&SR, M.

Locator: PATHFINDER MINES CORPORATION

By: [Signature]

Agent

RECEIVED
B.L.M. AZ STATE OFFICE
JUN 22 1982
07:45 A.M.
PHOENIX, ARIZONA

NOTICE AND CERTIFICATE OF LOCATION - LODE MINING CLAIM
PATHFINDER MINES CORPORATION
EXPLORATION & DEVELOPMENT
2441 PECK AVE.
P. O. BOX 1802
RIVERTON, WY 82501

Notice is Hereby Given that:

1) The name of this claim is Otto 45, a lode mining claim.

2) The name and post office address of the locator is:

Pathfinder Mines Corporation

~~550 California Street~~

~~San Francisco, California 94104~~

Pathfinder Mines Corporation
540 Chama, N.E. # 10
Albuquerque, N.M. 87108

3) The date of this location is the 28 day of April, 1982 on which date the notice of location was posted on the claim.

4) The locator does hereby locate and claim 1500 linear feet vein or lode, together with 300 feet in width on each side of the center line of this claim.

5) The general course of the vein or lode is in a North and South direction. The location monument lies within the boundaries of this claim at Corner # 1 the NW corner, and lies on the North end of this claim, and is 1500 feet from the opposite end of this claim.

6) The claim is situated in the SW 1/4 of Section 27, T. 28 N. R. 5E G & SR Meridian, in the Whom Mining District, County of Coconino, State of Arizona.

The boundaries of this claim can be traced:

Beginning at the North end center monument, and running

thence West 300 feet to NW corner monument No. 1;

thence South 1500 feet to SW corner monument No. 2;

thence East 300 feet to South end center monument;

thence East 300 feet to SE corner monument No. 3;

thence North 1500 feet to NE corner monument No. 4;

thence West 300 feet to the point of beginning.

7) All dips, variations, spurs, angles, and all veins, ledges, or deposits within the lines of this claim, together with all water and timber and any other rights appurtenant, allowed by the laws of the State or of the United States, are hereby claimed from the effective date of this location.

8) Tie: Corner No. 1 of this claim is located 4800'S

from the NE corner of Section 14 T. 28 N.,
R. 5E .., G&SR, M.

Locator: PATHFINDER MINES CORPORATION

By: W. M. [Signature]
Agent

RECEIVED
B.L.M. AZ STATE OFFICE
JUN 22 1982
07:45 A.M.
PHOENIX, ARIZONA

NOTICE AND CERTIFICATE OF LOCATION

4015
LODE MINING CLAIM
PATHFINDER MINES CORPORATION
EXPLORATION & DEVELOPMENT
2441 PECK AVE.
P. O. BOX 1802
RIVERTON, WY 82501

Notice is Hereby Given that:

1) The name of this claim is Johanne 1, a lode mining claim.

2) The name and post office address of the locator is:

Pathfinder Mines Corporation

550 California Street
San Francisco, California 94104

3) The date of this location is the 28 day of November, 1981, on which date the notice of location was posted on the claim.

4) The locator does hereby locate and claim 1500 linear feet vein or lode, together with 300 feet in width on each side of the center line of this claim.

5) The general course of the vein or lode is in a East and West direction. The location monument lies within the boundaries of this claim at Corner # 1 the NE corner, and lies on the East end of this claim, and is 1500 feet from the opposite end of this claim.

6) The claim is situated in the NE & SE quarter of Section 36, T. 29 N. R. 1E, G & SR Base & Meridian, in the unknown Mining District, County of Coconino, State of Arizona.

The boundaries of this claim can be traced:

Beginning at the East end center monument, and running

thence North 300 feet to NE corner monument No. 1;

thence West 1500 feet to NW corner monument No. 2;

thence South 300 feet to West end center monument;

thence South 300 feet to SW corner monument No. 3;

thence East 1500 feet to SE corner monument No. 4;

thence North 300 feet to the point of beginning.

7) All dips, variations, spurs, angles, and all veins, ledges, or deposits within the lines of this claim, together with all water and timber and any other rights appurtenant, allowed by the laws of the State or of the United States, are hereby claimed from the effective date of this location.

8) Tie: Corner No. 1 of this claim is located 2400 feet south

from the NE corner of Section 36 T. 29 N., R. 1E, G&SR, BM.

Locator: PATHFINDER MINES CORPORATION

By: Jim [Signature]

Agent

RECEIVED
BLM. AZ STATE OFFICE

JUN 22 1982

07:43 A.M.
PHOENIX, ARIZONA

A It 174016

NOTICE AND CERTIFICATE OF LOCATION - LODE MINING CLAIM

PATHFINDER MINES CORPORATION
EXPLORATION & DEVELOPMENT
2441 PECK AVE.
P. O. BOX 1802
RIVERTON, WY. 82501

Notice is Hereby Given that:

1) The name of this claim is Johanne Z, a lode mining claim.

2) The name and post office address of the locator is:

Pathfinder Mines Corporation

550 California Street

~~540 CLARK AVE, #10~~

~~San Francisco, California 94104~~

3) The date of this location is the 28 day of APRIL, 1982, on which date the notice of location was posted on the claim.

4) The locator does hereby locate and claim 1500 linear feet vein or lode, together with 300 feet in width on each side of the center line of this claim.

5) The general course of the vein or lode is in a East and West direction. The location monument lies within the boundaries of this claim at Corner # 4 the NW corner, and lies on the West end of this claim, and is 1500 feet from the opposite end of this claim.

6) The claim is situated in the NW quarter of Section 31, T. 29 N. R. 36 E. G & SR Meridian, in the unknown Mining District, County of Coconino, State of Arizona.

The boundaries of this claim can be traced:

Beginning at the West end center monument, and running

thence South 300 feet to SW corner monument No. 1;

thence East 1500 feet to SE corner monument No. 2;

thence North 300 feet to East end center monument;

thence North 300 feet to NE corner monument No. 3;

thence West 1500 feet to NW corner monument No. 4;

thence South 300 feet to the point of beginning.

7) All dips, variations, spurs, angles, and all veins, ledges, or deposits within the lines of this claim, together with all water and timber and any other rights appurtenant, allowed by the laws of the State or of the United States, are hereby claimed from the effective date of this location.

8) Tie: Corner No. 4 of this claim is located 2400' S.

from the NE corner of Section 36 T. 29 N.,
R. 1E .., G&SR, M.

Locator: PATHFINDER MINES CORPORATION

By: Mike Coleman

Agent

RECEIVED
B.L.M. AZ STATE OFFICE

JUN 22 1982

07:45 A.M.,
PHOENIX, ARIZONA

NOTICE AND CERTIFICATE OF LOCATION A LODE MINING CLAIM

Notice is Hereby Given that:

- 1) The name of this claim is JOHANNE 3, a lode mining claim.
- 2) The name and post office address of the locator is: PATHFINDER MINES CORPORATION
EXPLORATION & DEVELOPMENT
2441 PECK AVE.
P.O. BOX 1802
San Francisco, California 94115 82501
Pathfinder Mines Corporation 550 California Street
~~540 CHINA NE ABO N Mex~~ ~~San Francisco, California 94115 82501~~
#10
APRIL 1982
- 3) The date of this location is the 28 day of November, 1981, on which date the notice of location was posted on the claim.
- 4) The locator does hereby locate and claim 1500 linear feet vein or lode, together with 300 feet in width on each side of the center line of this claim.
- 5) The general course of the vein or lode is in a East and West direction. The location monument lies within the boundaries of this claim at Corner # 1 the NE corner, and lies on the East end of this claim, and is 1500 feet from the opposite end of this claim.
- 6) The claim is situated in the NE quarter of Section 36, T29N R.1E, G & SR Base & Meridian, in the unknown Mining District, County of Coconino, State of Arizona.

The boundaries of this claim can be traced:

Beginning at the East end center monument, and running
thence North 300 feet to NE corner monument No. 1;
thence West 1500 feet to NW corner monument No. 2;
thence South 300 feet to West end center monument;
thence South 300 feet to SW corner monument No. 3;
thence East 1500 feet to SE corner monument No. 4;
thence North 300 feet to the point of beginning.

- 7) All dips, variations, spurs, angles, and all veins, ledges, or deposits within the lines of this claim, together with all water and timber and any other rights appurtenant, allowed by the laws of the State or of the United States, are hereby claimed from the effective date of this location.

- 8) Tie: Corner No. 1 of this claim is located 1800'
South

from the NE corner of Section 36 T. 29N.,
R. 1E, G&SR, BM.

Locator: PATHFINDER MINES CORPORATION

By: [Signature]

Agent

RECEIVED
B.L.M. AZ STATE OFFICE

JUN 22 1982

07:45 A.M.
PHOENIX, ARIZONA

A TIC 174018

NOTICE AND CERTIFICATE OF LOCATION - LODE MINING CLAIM

PATHFINDER MINES CORPORATION
EXPLORATION & DEVELOPMENT
2441 PECK AVE.
P. O. BOX 1802
RIVERTON, WY 82501

Notice is Hereby Given that:

- 1) The name of this claim is JOHANN 4, a lode mining claim.
- 2) The name and post office address of the locator is:
 Pathfinder Mines Corporation
~~540 CHAMPAINE AVE, #10~~
~~ALBUQUERQUE, N.M. 87106~~
 550 California Street
 San Francisco, California 94104
- 3) The date of this location is the 28 day of APRIL, 1982, on which date the notice of location was posted on the claim.
- 4) The locator does hereby locate and claim 1500 linear feet vein or lode, together with 300 feet in width on each side of the center line of this claim.
- 5) The general course of the vein or lode is in a East and West direction. The location monument lies within the boundaries of this claim at Corner # 4 the NW corner, and lies on the West end of this claim, and is 1500 feet from the opposite end of this claim.
- 6) The claim is situated in the NW quarter of Section 31, T. 29 N. R. 10 E. G & SR Meridian, in the unknown Mining District, County of Coconino, State of Arizona.

The boundaries of this claim can be traced:

Beginning at the West end center monument, and running

thence South 300 feet to SW corner monument No. 1;

thence East 1500 feet to SE corner monument No. 2;

thence North 300 feet to East end center monument;

thence North 300 feet to NE corner monument No. 3;

thence West 1500 feet to NW corner monument No. 4;

thence South 300 feet to the point of beginning.

- 7) All dips, variations, spurs, angles, and all veins, ledges, or deposits within the lines of this claim, together with all water and timber and any other rights appurtenant, allowed by the laws of the State or of the United States, are hereby claimed from the effective date of this location.
- 8) Tie: Corner No. 4 of this claim is located 1800' S.

from the NE corner of Section 36 T. 29 N.,
R. 1 E. .., G&SR, M.

Locator: PATHFINDER MINES CORPORATION

By: Mike Coleman

Agent

RECEIVED
B.L.M. AZ STATE OFFICE

JUN 22 1982

07:45 A.M.
PHOENIX, ARIZONA

NOTICE AND CERTIFICATE OF LOCATION

LODE MINING CLAIM
 PATHFINDER MINES CORPORATION
 EXPLORATION & DEVELOPMENT
 2441 PECK AVE.
 P. O. BOX 1802
 RIVERTON, WY 82501

Notice is Hereby Given that:

- 1) The name of this claim is JOHANNE S, a lode mining claim.
- 2) The name and post office address of the locator is: Pathfinder Mines Corporation
540 CHAMBERLAIN AVE #10
880 NMEX 87108
550 California Street
San Francisco, California 94104
APRIL 1982
- 3) The date of this location is the 28 day of November, 1981, on which date the notice of location was posted on the claim.
- 4) The locator does hereby locate and claim 1500 linear feet vein or lode, together with 300 feet in width on each side of the center line of this claim.
- 5) The general course of the vein or lode is in a East and West direction. The location monument lies within the boundaries of this claim at Corner # 1 the NE corner, and lies on the East end of this claim, and is 1500 feet from the opposite end of this claim.
- 6) The claim is situated in the NE quarter of Section 36, T. 29 N. R. 1E 8, G & SR Base & Meridian, in the unknown Mining District, County of Coconino, State of Arizona.

The boundaries of this claim can be traced:

Beginning at the East end center monument, and running
 thence North 300 feet to NE corner monument No. 1;
 thence West 1500 feet to NW corner monument No. 2;
 thence South 300 feet to West end center monument;
 thence South 300 feet to SW corner monument No. 3;
 thence East 1500 feet to SE corner monument No. 4;
 thence North 300 feet to the point of beginning.

- 7) All dips, variations, spurs, angles, and all veins, ledges, or deposits within the lines of this claim, together with all water and timber and any other rights appurtenant, allowed by the laws of the State or of the United States, are hereby claimed from the effective date of this location.

- 8) Tie: Corner No. 1 of this claim is located 1200 feet
south

from the NE corner of Section 36 T. 29 N.,
 R. 1E 8, G&SR, BM.

Locator: PATHFINDER MINES CORPORATION

By: Tom Paul DR Anderson

Agent -

RECEIVED
 B.L.M. AZ STATE OFFICE

JUN 22 1982

07:45 A.M.
 PHOENIX, ARIZONA

MC 174020

NOTICE AND CERTIFICATE OF LOCATION - LODE MINING CLAIM

PATHFINDER MINES CORPORATION
EXPLORATION & DEVELOPMENT
2441 PECK AVE.
P. O. BOX 1802
RIVERTON, WY 82501

Notice is Hereby Given that:

- 1) The name of this claim is JOHANNE G., a lode mining claim.
- 2) The name and post office address of the locator is:
 Pathfinder Mines Corporation, 550 California Street,
~~SUE CHAMPA NE 1/4 10~~ San Francisco California 94104
~~ALBUQUERQUE, N.M.~~
- 3) The date of this location is the 28 day of APRIL, 1982, on which date the notice of location was posted on the claim.
- 4) The locator does hereby locate and claim 1500 linear feet vein or lode, together with 300 feet in width on each side of the center line of this claim.
- 5) The general course of the vein or lode is in a East and West direction. The location monument lies within the boundaries of this claim at Corner # 4 the NW corner, and lies on the West end of this claim, and is 1500 feet from the opposite end of this claim.
- 6) The claim is situated in the NW quarter of Section 31, T. 29 N. R. 2E G & SR Meridian, in the unknown Mining District, County of Coconino, State of Arizona.

The boundaries of this claim can be traced:

Beginning at the West end center monument, and running

thence South 300 feet to SW corner monument No. 1;

thence East 1500 feet to SE corner monument No. 2;

thence North 300 feet to East end center monument;

thence North 300 feet to NE corner monument No. 3;

thence West 1500 feet to NW corner monument No. 4;

thence South 300 feet to the point of beginning.

- 7) All dips, variations, spurs, angles, and all veins, ledges, or deposits within the lines of this claim, together with all water and timber and any other rights appurtenant, allowed by the laws of the State or of the United States, are hereby claimed from the effective date of this location.
- 8) Tie: Corner No. 4 of this claim is located 1200'S.

from the NE corner of Section 36 T. 29 N.,
R. 1E. .., G&SR, M.

Locator: PATHFINDER MINES CORPORATION

By: Mike Coleman

Agent

RECEIVED
B.L.M. AZ STATE OFFICE

JUN 22 1982

07:45 A.M.
PHOENIX, ARIZONA

NOTICE AND CERTIFICATE OF LOCATION - LODE

MC 174021
PATHFINDER MINES CORPORATION
EXPLORATION & DEVELOPMENT
2441 PECK AVE.
P. O. BOX 1802
RIVERTON, WY 82501

Notice is Hereby Given that:

1) The name of this claim is JOHANNIE Z, a lode mining claim.

2) The name and post office address of the locator is:

Pathfinder Mines Corporation

~~550 California Street~~
~~San Francisco, California 94104~~

3) The date of this location is the 28 day of April, 1982, on which date the notice of location was posted on the claim.

4) The locator does hereby locate and claim 1500 linear feet vein or lode, together with 300 feet in width on each side of the center line of this claim.

5) The general course of the vein or lode is in a East and West direction. The location monument lies within the boundaries of this claim at Corner # 1 the NE corner, and lies on the East end of this claim, and is 1500 feet from the opposite end of this claim.

6) The claim is situated in the NE quarter of Section 36, T29N R.1E G & SR Base & Meridian, in the unknown Mining District, County of Coconino, State of Arizona.

The boundaries of this claim can be traced:

Beginning at the East end center monument, and running

thence North 300 feet to NE corner monument No. 1;

thence West 1500 feet to NW corner monument No. 2;

thence South 300 feet to West end center monument;

thence South 300 feet to SW corner monument No. 3;

thence East 1500 feet to SE corner monument No. 4;

thence North 300 feet to the point of beginning.

7) All dips, variations, spurs, angles, and all veins, ledges, or deposits within the lines of this claim, together with all water and timber and any other rights appurtenant, allowed by the laws of the State or of the United States, are hereby claimed from the effective date of this location.

8) Tie: Corner No. 1 of this claim is located

600 feet south

from the NE corner of Section 36 T. 29N R. 1E, G&SR, BM.

Locator: PATHFINDER MINES CORPORATION

By: Tom Paul, J. Anderson

Agent

RECEIVED
B.L.M. AZ STATE OFFICE

JUN 22 1982

07:45 A.M.
PHOENIX, ARIZONA

NOTICE AND CERTIFICATE OF LOCATION - LODE MINING CLAIM

A MC 174022

PATHFINDER MINES CORPORATION
EXPLORATION & DEVELOPMENT
2441 PECK AVE.
P. O. BOX 1802
RIVERTON, WY 82501

Notice is Hereby Given that:

- 1) The name of this claim is JOHANN E, a lode mining claim.
- 2) The name and post office address of the locator is: _____

Pathfinder Mines Corporation

550 California Street

~~540 CLAIM # 10~~

880 Francisco, California 94104

~~ALBUQUERQUE, N.M. 87102~~

- 3) The date of this location is the 28 day of APRIL, 1982, on which date the notice of location was posted on the claim.

- 4) The locator does hereby locate and claim 1500 linear feet vein or lode, together with 300 feet in width on each side of the center line of this claim.

- 5) The general course of the vein or lode is in a East and West direction. The location monument lies within the boundaries of this claim at Corner # 4 the NW corner, and lies on the West end of this claim, and is 1500 feet from the opposite end of this claim.

- 6) The claim is situated in the NW quarter of Section 31, T. 29 N. R. 1E G & SR Meridian, in the unincorporated Mining District, County of Coconino, State of Arizona.

The boundaries of this claim can be traced:

Beginning at the West end center monument, and running

thence South 300 feet to SW corner monument No. 1;

thence East 1500 feet to SE corner monument No. 2;

thence North 300 feet to East end center monument;

thence North 300 feet to NE corner monument No. 3;

thence West 1500 feet to NW corner monument No. 4;

thence South 300 feet to the point of beginning.

- 7) All dips, variations, spurs, angles, and all veins, ledges, or deposits within the lines of this claim, together with all water and timber and any other rights appurtenant, allowed by the laws of the State or of the United States, are hereby claimed from the effective date of this location.

- 8) Tie: Corner No. 4 of this claim is located 600' S.

from the NE corner of Section 36 T. 29 N.,
R. 1E .., G&SR, M.

Locator: PATHFINDER MINES CORPORATION -

By: Mike Coleman

Agent

RECEIVED
BLM. AZ STATE OFFICE

JUN 22 1982

07:45 A.M.
PHOENIX, ARIZONA

NOTICE AND CERTIFICATE OF LOCATION

A MC 17602 #11

MINING CLAIM
PATHFINDER MINES CORPORATION
EXPLORATION & DEVELOPMENT
2441 PECK AVE.
P. O. BOX 1802
RIVERTON, WY 82501

Notice is Hereby Given that:

- 1) The name of this claim is JOHANNE 9, a lode mining claim.
- 2) The name and post office address of the locator is: Pathfinder Mines Corporation
550 California Street
San Francisco, California 94104
- 3) The date of this location is the 28 day of APRIL 1982, on which date the notice of location was posted on the claim.
- 4) The locator does hereby locate and claim 1500 linear feet vein or lode, together with 300 feet in width on each side of the center line of this claim.
- 5) The general course of the vein or lode is in a East and West direction. The location monument lies within the boundaries of this claim at Corner # 1 the NE corner, and lies on the East end of this claim, and is 1500 feet from the opposite end of this claim.
- 6) The claim is situated in the NE quarter of Section 36, T. 29 N. R. 1E, G & SR Base & Meridian, in the unknown Mining District, County of Coconino, State of Arizona.

The boundaries of this claim can be traced:

Beginning at the East end center monument, and running
thence North 300 feet to NE corner monument No. 1;
thence West 1500 feet to NW corner monument No. 2;
thence South 300 feet to West end center monument;
thence South 300 feet to SW corner monument No. 3;
thence East 1500 feet to SE corner monument No. 4;
thence North 300 feet to the point of beginning.

- 7) All dips, variations, spurs, angles, and all veins, ledges, or deposits within the lines of this claim, together with all water and timber and any other rights appurtenant, allowed by the laws of the State or of the United States, are hereby claimed from the effective date of this location.

- 8) Tie: Corner No. 1 of this claim is located AT

from the NE corner of Section 36 T. 29 N., R. 1E, G&SR, BM.

Locator: PATHFINDER MINES CORPORATION

By: [Signature]

Agent

RECEIVED
BLM. AZ STATE OFFICE

JUN 22 1982

07:45 A.M.
PHOENIX, ARIZONA

A MC 17024

NOTICE AND CERTIFICATE OF LOCATION - LODE MINING CLAIM

PATHFINDER MINES CORPORATION
EXPLORATION & DEVELOPMENT
2441 PECK AVE.
P. O. BOX 1802
RIVERTON, WY 82501

Notice is Hereby Given that:

1) The name of this claim is Johanne 10, a lode mining claim.

2) The name and post office address of the locator is:

Pathfinder Mines Corporation

550 California Street

~~540 CHAMPAINE ST. #10~~

~~San Francisco, California 94104~~

~~ALBUQUERQUE, N.M. 87108~~

3) The date of this location is the 28 day of APRIL, 1982, on which date the notice of location was posted on the claim.

4) The locator does hereby locate and claim 1500 linear feet vein or lode, together with 300 feet in width on each side of the center line of this claim.

5) The general course of the vein or lode is in a East and West direction. The location monument lies within the boundaries of this claim at Corner # 4 the NW corner, and lies on the West end of this claim, and is 1500 feet from the opposite end of this claim.

6) The claim is situated in the NW quarter of Section 31, T. 29 N. R. 1E G & SR Meridian, in the unincorporated Mining District, County of Coconino, State of Arizona.

The boundaries of this claim can be traced:

Beginning at the West end center monument, and running

thence South 300 feet to SW corner monument No. 1;

thence East 1500 feet to SE corner monument No. 2;

thence North 300 feet to East end center monument;

thence North 300 feet to NE corner monument No. 3;

thence West 1500 feet to NW corner monument No. 4;

thence South 300 feet to the point of beginning.

7) All dips, variations, spurs, angles, and all veins, ledges, or deposits within the lines of this claim, together with all water and timber and any other rights appurtenant, allowed by the laws of the State or of the United States, are hereby claimed from the effective date of this location.

8) Tie: Corner No. 4 of this claim is located AT

from the NE corner of Section 36 T. 29 N.,

R. 1E .., G&SR, M.

Locator: PATHFINDER MINES CORPORATION

By: Mike Coleman

Agent

RECEIVED
B.L.M. AZ STATE OFFICE

JUN 22 1982

07:45 A.M.
PHOENIX, ARIZONA

NOTICE AND CERTIFICATE OF LOCATION - L ≡ MINING CLAIM

PATHFINDER MINES CORPORATION

EXPLORATION & DEVELOPMENT

2441 PECK AVE.

P. O. BOX 1802

RIVERTON, WY 82501

Notice is Hereby Given that:

- 1) The name of this claim is Jet 1, a lode mining claim.
- 2) The name and post office address of the locator **PATHFINDER**
Pathfinder Mines Corporation
540 Chama, N.E.
Suite 10
Abuquerque, New Mexico 87108
- 3) The date of this location is the 16 day of APRIL 1982, on which date the notice of location was posted on the claim.
- 4) The locator does hereby locate and claim 1500 linear feet vein or lode, together with 300 feet in width on each side of the center line of this claim.
- 5) The general course of the vein or lode is in a North and South direction. The location monument lies within the boundaries of this claim at Corner # 4 the SW corner, and lies on the South end of this claim, and is 1500 feet from the opposite end of this claim.
- 6) The claim is situated in the SW ^{4 SE} quarter of Section 22, T. 30 N R. 6 E, G & SR Base & Meridian, in the unknown Mining District, County of Coconino, State of Arizona.

The boundaries of this claim can be traced:

Beginning at the South end center monument, and running

thence East 300 feet to SE corner monument No. 1;

thence North 1500 feet to NE corner monument No. 2;

thence West 300 feet to North end center monument;

thence West 300 feet to NW corner monument No. 3;

thence South 1500 feet to SW corner monument No. 4;

thence East 300 feet to the point of beginning.

- 7) All dips, variations, spurs, angles, and all veins, ledges, or deposits within the lines of this claim, together with all water and timber and any other rights appurtenant, allowed by the laws of the State or of the United States, are hereby claimed from the effective date of this location.

- 8) Tie: Corner No. 4 of this claim is located 3200' West
AND 1000' North

from the SW corner of Section 23, T. 30 N.,
R. 6 E., G&SR, BM.

Locator: PATHFINDER MINES CORPORATION

By: T. Paul, J. Hudson

Agent

RECEIVED
BLM. AZ STATE OFFICE

JUN 22 1982

07:45 A.M.
PHOENIX, ARIZONA

III	1
IV	2

NOTICE AND CERTIFICATE OF LOCATION - ~~MINING~~ MINING CLAIM
PATHFINDER MINES CORPORATION
EXPLORATION & DEVELOPMENT

2441 PECK AVE.
P. O. BOX 1802
RIVERTON, WY 82501

Notice is Hereby Given that:

- 1) The name of this claim is Jet 2, a lode mining claim.
- 2) The name and post office address of the locator is:
Pathfinder Mines Corporation
540 Chama, N.E.
Suite 10
Albuquerque, New Mexico 87108
- 3) The date of this location is the 16 day of APRIL 1982, on which date the notice of location was posted on the claim.
- 4) The locator does hereby locate and claim 1500 linear feet vein or lode, together with 300 feet in width on each side of the center line of this claim.
- 5) The general course of the vein or lode is in a North and South direction. The location monument lies within the boundaries of this claim at Corner # 1 the NW corner, and lies on the North end of this claim, and is 1500 feet from the opposite end of this claim.
- 6) The claim is situated in the NE & NW quarter of Section 27, T. 30N. R. 6E, G & SR Base & Meridian, in the unknown Mining District, County of Coconino, State of Arizona.

The boundaries of this claim can be traced:

Beginning at the North end center monument, and running

- thence West 300 feet to NW corner monument No. 1;
- thence South 1500 feet to SW corner monument No. 2;
- thence East 300 feet to South end center monument;
- thence East 300 feet to SE corner monument No. 3;
- thence North 1500 feet to NE corner monument No. 4;
- thence West 300 feet to the point of beginning.
- 7) All dips, variations, spurs, angles, and all veins, ledges, or deposits within the lines of this claim, together with all water and timber and any other rights appurtenant, allowed by the laws of the State or of the United States, are hereby claimed from the effective date of this location.
- 8) Tie: Corner No. 1 of this claim is located 3200' west
AND 1000' feet north

from the SW corner of Section 23 T. 30N.,
R. 6E .., G&SR, BM.

Locator: PATHFINDER MINES CORPORATION

By: T. J. [Signature]

Agent

RECEIVED
B.L.M. AZ STATE OFFICE

JUN 22 1982

07:45 A.M.
PHOENIX, ARIZONA

III	I
IV	II

A MC 1740266

NOTICE AND CERTIFICATE OF LOCATION - LODE MINING CLAIM

PATHFINDER MINES CORPORATION
EXPLORATION & DEVELOPMENT
2441 PECK AVE.
P. O. BOX 1802
RIVERTON, WY 82501

A MC 174027

Notice is Hereby Given that:

- 1) The name of this claim is Jet 3 a lode mining claim.
- 2) The name and post office address of the locator is **PATHFINDER**
540 Chama, N.E.
Suite 10
Albuquerque, New Mexico 87108
Pathfinder Mines Corporation
- 3) The date of this location is the 16 day of April 1982, on which date the notice of location was posted on the claim.
- 4) The locator does hereby locate and claim 1500 linear feet vein or lode, together with 300 feet in width on each side of the center line of this claim.
- 5) The general course of the vein or lode is in a North and South direction. The location monument lies within the boundaries of this claim at Corner # 1 the SE corner, and lies on the South end of this claim, and is 1500 feet from the opposite end of this claim.
- 6) The claim is situated in the SW quarter of Section 22, T. 30N, R. 6E, G & SR Base & Meridian, in the unknown Mining District, County of Coconino, State of Arizona.

The boundaries of this claim can be traced:

Beginning at the South end center monument, and running

thence East 300 feet to SE corner monument No. 1;

thence North 1500 feet to NE corner monument No. 2;

thence West 300 feet to North end center monument;

thence West 300 feet to NW corner monument No. 3;

thence South 1500 feet to SW corner monument No. 4;

thence East 300 feet to the point of beginning.

- 7) All dips, variations, spurs, angles, and all veins, ledges, or deposits within the lines of this claim, together with all water and timber and any other rights appurtenant, allowed by the laws of the State or of the United States, are hereby claimed from the effective date of this location.

- 8) Tie: Corner No. 1 of this claim is located 3700' W & 1000' North

from the SW corner of Section 23, T. 30N., R. 6E., G&SR, BM.

Locator: PATHFINDER MINES CORPORATION

By: [Signature]

Agent

RECEIVED
B.L.M. AZ STATE OFFICE

JUN 22 1982

07:45 A.M.
PHOENIX, ARIZONA

32	I
III	I
41	
IV	E

NOTICE AND CERTIFICATE OF LOCATION - LODE MINING CLAIM

PATHFINDER MINES CORPORATION
EXPLORATION & DEVELOPMENT
2441 PECK AVE.
P. O. BOX 1802

RIVERTON, WY 82501

Notice is Hereby Given that:

1) The name of this claim is Jet 4, a lode mining claim.

2) The name and post office address of the locator is: **PATHFINDER**
540 Chama, N.E.

Pathfinder Mines Corporation

Suite 10

Albuquerque, New Mexico 87108

3) The date of this location is the 16 day of April 1982, on which date the notice of location was posted on the claim.

4) The locator does hereby locate and claim 1500 linear feet vein or lode, together with 300 feet in width on each side of the center line of this claim.

5) The general course of the vein or lode is in a North and South direction. The location monument lies within the boundaries of this claim at Corner # 4 the NE corner, and lies on the North end of this claim, and is 1500 feet from the opposite end of this claim.

6) The claim is situated in the NW quarter of Section 22, T. 30N R. 6E, G & SR Base & Meridian, in the unknown Mining District, County of Coconino, State of Arizona.

The boundaries of this claim can be traced:

Beginning at the North end center monument, and running

thence West 300 feet to NW corner monument No. 1;

thence South 1500 feet to SW corner monument No. 2;

thence East 300 feet to South end center monument;

thence East 300 feet to SE corner monument No. 3;

thence North 1500 feet to NE corner monument No. 4;

thence West 300 feet to the point of beginning.

7) All dips, variations, spurs, angles, and all veins, ledges, or deposits within the lines of this claim, together with all water and timber and any other rights appurtenant, allowed by the laws of the State or of the United States, are hereby claimed from the effective date of this location.

8) Tie: Corner No. 4 of this claim is located 3200' W & 1000' N

from the SW corner of Section 23 T. 30N R. 6E, G&SR, BM.

Locator: PATHFINDER MINES CORPORATION

By: [Signature]

Agent

RECEIVED
B.L.M. AZ STATE OFFICE

JUN 22 1982

07:45 A.M.
PHOENIX, ARIZONA

III	I
IV	II

A MC 174028

A MC 174029

NOTICE AND CERTIFICATE OF LOCATION - LODE MINING CLAIM

PATHFINDER MINES CORPORATION
EXPLORATION & DEVELOPMENT
2441 PECK AVE.
P. O. BOX 1802
RIVERTON, WY 82501

Notice is Hereby Given that:

- 1) The name of this claim is YOUNG #1, a lode mining claim.
2) The name and post office address of the locator is:

Pathfinder Mines Corporation

~~550 California Street~~

~~540 Chama NE Suite 10~~

~~San Francisco, California 94104~~

~~Albuquerque, N.M. 87108~~

- 3) The date of this location is the 16 day of April, 1982, on which date the notice of location was posted on the claim.
4) The locator does hereby locate and claim 1500 linear feet vein or lode, together with 300 feet in width on each side of the center line of this claim.
5) The general course of the vein or lode is in a North and South direction. The location monument lies within the boundaries of this claim at Corner # M 1 the SNE corner, and lies on the South end of this claim, and is 1500 feet from the opposite end of this claim.
6) The claim is situated in the NE quarter of Section 10, T. 28 N. R. 5 E G & SR Meridian, in the _____ Mining District, County of Coconino, State of Arizona.

The boundaries of this claim can be traced:

Beginning at the South end center monument, and running

thence East 300 feet to SE corner monument No. 1;

thence North 1500 feet to NE corner monument No. 2;

thence West 300 feet to North end center monument;

thence West 300 feet to NW corner monument No. 3;

thence South 1500 feet to SW corner monument No. 4;

thence East 300 feet to the point of beginning.

- 7) All dips, variations, spurs, angles, and all veins, ledges, or deposits within the lines of this claim, together with all water and timber and any other rights appurtenant, allowed by the laws of the State or of the United States, are hereby claimed from the effective date of this location.
8) Tie: Corner No. 1 of this claim is located 1800' South
1800' West

from the NE corner of Section 10 T. 28 N.,
R. 5 E .., G&SR, M.

Locator: PATHFINDER MINES CORPORATION

By: Louisa Slagle
Agent

RECEIVED
B.L.M. AZ STATE OFFICE

JUN 22 1982

07:45 A.M.
PHOENIX, ARIZONA

A MC 174030

NOTICE AND CERTIFICATE OF LOCATION - LODE MINING CLAIM

PATHFINDER MINES CORPORATION
EXPLORATION & DEVELOPMENT
2441 PECK AVE.
P. O. BOX 1802
RIVERTON, WY 82501

Notice is Hereby Given that:

- 1) The name of this claim is YOUNG #2, a lode mining claim.
- 2) The name and post office address of the locator is:

Pathfinder Mines Corporation ~~550 California Street~~
~~San Francisco, California 94104~~

- 3) The date of this location is the 16 day of April, 1982, on which date the notice of location was posted on the claim.
- 4) The locator does hereby locate and claim 1500 linear feet vein or lode, together with 300 feet in width on each side of the center line of this claim.
- 5) The general course of the vein or lode is in a North and South direction. The location monument lies within the boundaries of this claim at Corner # 4 the SW corner, and lies on the South end of this claim, and is 1500 feet from the opposite end of this claim.
- 6) The claim is situated in the NE quarter of Section 10, T. 28 N. R. 5 E G & SR Meridian, in the _____ Mining District, County of Coconino, State of Arizona.

The boundaries of this claim can be traced:

Beginning at the South end center monument, and running

thence East 300 feet to SE corner monument No. 1;

thence North 1500 feet to NE corner monument No. 2;

thence West 300 feet to North end center monument;

thence West 300 feet to NW corner monument No. 3;

thence South 1500 feet to SW corner monument No. 4;

thence East 300 feet to the point of beginning.

- 7) All dips, variations, spurs, angles, and all veins, ledges, or deposits within the lines of this claim, together with all water and timber and any other rights appurtenant, allowed by the laws of the State or of the United States, are hereby claimed from the effective date of this location.

- 8) Tie: Corner No. 4 of this claim is located 1800' South
1800' West

from the NE corner of Section 10 T. 28 N.,
R. 5 E .., G&SR, M.

Locator: PATHFINDER MINES CORPORATION

By: Lorena Slagle
Agent

RECEIVED
B.L.M. AZ STATE OFFICE
JUN 22 1982
07:45 A.M.
PHOENIX, ARIZONA

A MC 174031

NOTICE AND CERTIFICATE OF LOCATION - LOPE MINING CLAIM

PATHFINDER MINES CORPORATION
EXPLORATION & DEVELOPMENT
2441 PECK AVE.
P. O. BOX 1802
RIVERTON, WY 82501

Notice is Hereby Given that:

- 1) The name of this claim is young #3, a lode mining claim.
- 2) The name and post office address of the locator is:

Pathfinder Mines Corporation

~~540 Chama NE Suite 10~~
~~Albuquerque NM. 87108~~

~~550 California Street~~
~~San Francisco, California 94104~~

- 3) The date of this location is the 16 day of April, 1982, on which date the notice of location was posted on the claim.
- 4) The locator does hereby locate and claim 1500 linear feet vein or lode, together with 300 feet in width on each side of the center line of this claim.
- 5) The general course of the vein or lode is in a North and South direction. The location monument lies within the boundaries of this claim at Corner # ~~3~~ 4 the ~~NE~~ NE corner, and lies on the North end of this claim, and is 1500 feet from the opposite end of this claim.
- 6) The claim is situated in the NE 1/4 SE quarter of Section 10, T. 28 N. R. 5 E G & SR Meridian, in the _____ Mining District, County of Coconino, State of Arizona.

The boundaries of this claim can be traced:

Beginning at the North end center monument, and running

thence West 300 feet to _____ NW corner monument No. 1;

thence South 1500 feet to _____ SW corner monument No. 2;

thence East 300 feet to _____ South end center monument;

thence East 300 feet to _____ SE corner monument No. 3;

thence North 1500 feet to _____ NE corner monument No. 4;

thence West 300 feet to the point of beginning.

- 7) All dips, variations, spurs, angles, and all veins, ledges, or deposits within the lines of this claim, together with all water and timber and any other rights appurtenant, allowed by the laws of the State or of the United States, are hereby claimed from the effective date of this location.
- 8) Tie; Corner No. ~~3~~ 4 of this claim is located 1800' South
1800' West

from the NE corner of Section 10 T. 28 N.,
R. 5 E ., G&SR, M.

Locator: PATHFINDER MINES CORPORATION

By: Teresa Stagle
Agent

RECEIVED
BLM. AZ STATE OFFICE

JUN 22 1982

07:45 A.M.
PHOENIX, ARIZONA

A MC 174032

NOTICE AND CERTIFICATE OF LOCATION - LODE MINING CLAIM

PATHFINDER MINES CORPORATION
EXPLORATION & DEVELOPMENT
2441 PECK AVE.
P. O. BOX 1802
RIVERTON, WY 82501

Notice is Hereby Given that:

- 1) The name of this claim is YOUNG #4, a lode mining claim.
- 2) The name and post office address of the locator is:

Pathfinder Mines Corporation

~~540 Chama NE Suite~~

~~Albuquerque, N.M. 87108~~

~~550 California Street~~

~~San Francisco, California 94104~~

- 3) The date of this location is the 16 day of April, 1982, on which date the notice of location was posted on the claim.
- 4) The locator does hereby locate and claim 1500 linear feet vein or lode, together with 300 feet in width on each side of the center line of this claim.
- 5) The general course of the vein or lode is in a North and South direction. The location monument lies within the boundaries of this claim at Corner # 1 the NW corner, and lies on the North end of this claim, and is 1500 feet from the opposite end of this claim.
- 6) The claim is situated in the NE 3 SE quarter of Section 10, T. 28 N. R. 5 E G & SR Meridian, in the _____ Mining District, County of Coconino, State of Arizona.

The boundaries of this claim can be traced:

Beginning at the North end center monument, and running

thence West 300 feet to NW corner monument No. 1;

thence South 1500 feet to SW corner monument No. 2;

thence East 300 feet to South end center monument;

thence East 300 feet to SE corner monument No. 3;

thence North 1500 feet to NE corner monument No. 4;

thence West 300 feet to the point of beginning.

- 7) All dips, variations, spurs, angles, and all veins, ledges, or deposits within the lines of this claim, together with all water and timber and any other rights appurtenant, allowed by the laws of the State or of the United States, are hereby claimed from the effective date of this location.

- 8) Tie: Corner No. 1 of this claim is located 1800' South
3, 1800' West

from the NE corner of Section 10 T. 28 N.,
R. 5 E .., G&SR, M.

Locator: PATHFINDER MINES CORPORATION

By: Jeresa Single

Agent

RECEIVED
B.L.M. AZ STATE OFFICE

JUN 22 1982

07:45 A.M.
PHOENIX, ARIZONA

NOTICE AND CERTIFICATE OF LOCATION - LODE MINING CLAIM
PATHFINDER MINES CORPORATION
EXPLORATION & DEVELOPMENT

2441 PECK AVE.
P. O. BOX 1802
RIVERTON, WY 82501

Notice is Hereby Given that:

- 1) The name of this claim is Young 5, a lode mining claim.
- 2) The name and post office address of the locator ~~PATHFINDER~~
~~540 Chama, N.E.~~
~~Suite 10~~
~~Albuquerque, New Mexico 87108~~
Pathfinder Mines Corporation
- 3) The date of this location is the 17 day of May, 1982, on which date the notice of location was posted on the claim.
- 4) The locator does hereby locate and claim 1500 linear feet vein or lode, together with 300 feet in width on each side of the center line of this claim.
- 5) The general course of the vein or lode is in a North and South direction. The location monument lies within the boundaries of this claim at Corner # 4 the SW corner, and lies on the South end of this claim, and is 1500 feet from the opposite end of this claim.
- 6) The claim is situated in the SW quarter of Section 15, T. 28N, R. 5E, G & SR Base & Meridian, in the unknown Mining District, County of Coconino, State of Arizona.

The boundaries of this claim can be traced:

Beginning at the South end center monument, and running

thence East 300 feet to SE corner monument No. 1;

thence North 1500 feet to NE corner monument No. 2;

thence West 300 feet to North end center monument;

thence West 300 feet to NW corner monument No. 3;

thence South 1500 feet to SW corner monument No. 4;

thence East 300 feet to the point of beginning.

- 7) All dips, variations, spurs, angles, and all veins, ledges, or deposits within the lines of this claim, together with all water and timber and any other rights appurtenant, allowed by the laws of the State or of the United States, are hereby claimed from the effective date of this location.

- 8) Tie: Corner No. 4 of this claim is located 3500' W
1500' N

from the SE corner of Section 15, T. 28N ..
R. 5E .. G&SR, BM.

Locator: PATHFINDER MINES CORPORATION

By: [Signature]

Agent

RECEIVED
B.L.M. AZ STATE OFFICE
JUN 22 1982
07:45 A.M.
PHOENIX, ARIZ

III	I
IV	II

I
A MC 174033

NOTICE AND CERTIFICATE OF LOCATION

LODE MINING CLAIM
 PATHFINDER MINES CORPORATION
 EXPLORATION & DEVELOPMENT
 2441 PECK AVE.
 P. O. BOX 1802
 RIVERTON, WY 82501

Notice is Hereby Given that:

- 1) The name of this claim is Yellow 6, a lode mining claim.
- 2) The name and post office address of the locator is PATHFINDER
540 Chama, N.E.
Suite 10
Albuquerque, New Mexico 87108
 Pathfinder Mines Corporation
- 3) The date of this location is the 17 day of April 1988, on which date the notice of location was posted on the claim.
- 4) The locator does hereby locate and claim 1500 linear feet vein or lode, together with 300 feet in width on each side of the center line of this claim.
- 5) The general course of the vein or lode is in a North and South direction. The location monument lies within the boundaries of this claim at Corner # 1 the NW corner, and lies on the North end of this claim, and is 1500 feet from the opposite end of this claim.
- 6) The claim is situated in the NW 1/4 quarter of Section 22, T. 28 N. R. 5 E., G & SR Base & Meridian, in the unknown Mining District, County of Coconino, State of Arizona.

The boundaries of this claim can be traced:

Beginning at the North end center monument, and running
 thence West 300 feet to NW corner monument No. 1;
 thence South 1500 feet to SW corner monument No. 2;
 thence East 300 feet to South end center monument;
 thence East 300 feet to SE corner monument No. 3;
 thence North 1500 feet to NE corner monument No. 4;
 thence West 300 feet to the point of beginning.

- 7) All dips, variations, spurs, angles, and all veins, ledges, or deposits within the lines of this claim, together with all water and timber and any other rights appurtenant, allowed by the laws of the State or of the United States, are hereby claimed from the effective date of this location.

- 8) Tie: Corner No. 1 of this claim is located 3500' W
4500' North

from the SE corner of Section 15 T. 28 N.,
R. 5 E., G&SR, BM.

Locator: PATHFINDER MINES CORPORATION

By: [Signature]

Agent

RECEIVED
 BLM. AZ STATE OFFICE
 JUN 22 1988
 07:45 A.M.
 PHOENIX, ARIZONA

III	I
IV	II
	2 3

A MC 174034

NOTICE AND CERTIFICATE OF LOCATION - LODE MINING CLAIM
PATHFINDER MINES CORPORATION
EXPLORATION & DEVELOPMENT

2441 PECK AVE.
P. O. BOX 1802
RIVERTON, WY 82501

Notice is Hereby Given that:

- 1) The name of this claim is Houma 7, a lode mining claim.
- 2) The name and post office address of the locator is **PATHFINDER**
540 Chama, N.E.
Suite 10
Albuquerque, New Mexico 87108
Pathfinder Mines Corporation
- 3) The date of this location is the 17 day of April, 1986, on which date the notice of location was posted on the claim.
- 4) The locator does hereby locate and claim 1500 linear feet vein or lode, together with 300 feet in width on each side of the center line of this claim.
- 5) The general course of the vein or lode is in a North and South direction. The location monument lies within the boundaries of this claim at Corner # 1 the SE corner, and lies on the South end of this claim, and is 1500 feet from the opposite end of this claim.
- 6) The claim is situated in the SW quarter of Section 15, T. 28N, R. 5E, G & SR Base & Meridian, in the unknown Mining District, County of Coconino, State of Arizona.

The boundaries of this claim can be traced:

Beginning at the South end center monument, and running

thence East 300 feet to SE corner monument No. 1;

thence North 1500 feet to NE corner monument No. 2;

thence West 300 feet to North end center monument;

thence West 300 feet to NW corner monument No. 3;

thence South 1500 feet to SW corner monument No. 4;

thence East 300 feet to the point of beginning.

- 7) All dips, variations, spurs, angles, and all veins, ledges, or deposits within the lines of this claim, together with all water and timber and any other rights appurtenant, allowed by the laws of the State or of the United States, are hereby claimed from the effective date of this location.

- 8) Tie: Corner No. 1 of this claim is located 3500' W
& 500' N

from the SE corner of Section 15, T. 28N,
R. 5E, G&SR, BM.
5E

Locator: PATHFINDER MINES CORPORATION

By: [Signature]

Agent

RECEIVED
B.L.M. AZ STATE OFFICE
JUN 22 1986
07:45 A.M.
PHOENIX, ARIZO

32	I
III	
41	
IV	II

A MC 174035

IV

NOTICE AND CERTIFICATE OF LOCATION - LODE MINING CLAIM
PATHFINDER MINES CORPORATION
EXPLORATION & DEVELOPMENT

2441 PECK AVE.
P.O. BOX 1802
RIVERTON, WY 82501

Notice is Hereby Given that:

- 1) The name of this claim is Yuma 8, a lode mining claim.
- 2) The name and post office address of the locator is PATHFINDER
349 Chama, N.E.
Pathfinder Mines Corporation
Suite 10
Albuquerque, New Mexico 87108
- 3) The date of this location is the 17 day of April 1987, on which date the notice of location was posted on the claim.
- 4) The locator does hereby locate and claim 1500 linear feet vein or lode, together with 300 feet in width on each side of the center line of this claim.

- 5) The general course of the vein or lode is in a North and South direction. The location monument lies within the boundaries of this claim at Corner # 4 the NE corner, and lies on the North end of this claim, and is 1500 feet from the opposite end of this claim.

- 6) The claim is situated in the NW 1/4 Sec 22 quarter of Section 15, T. 28N, R. 6E, G & SR Base & Meridian, in the unknown Mining District, County of Coconino, State of Arizona.

The boundaries of this claim can be traced:

Beginning at the North end center monument, and running
thence West 300 feet to NW corner monument No. 1;
thence South 1500 feet to SW corner monument No. 2;
thence East 300 feet to South end center monument;
thence East 300 feet to SE corner monument No. 3;
thence North 1500 feet to NE corner monument No. 4;
thence West 300 feet to the point of beginning.

- 7) All dips, variations, spurs, angles, and all veins, ledges, or deposits within the lines of this claim, together with all water and timber and any other rights appurtenant, allowed by the laws of the State or of the United States, are hereby claimed from the effective date of this location.

- 8) Tie: Corner No. 4 of this claim is located 3500' W
4500' N

from the SE corner of Section 15 T. 28N ..
R. SE .. G&SR, BM.

Locator: PATHFINDER MINES CORPORATION

By: [Signature]

Agent

RECEIVED
BLM. AZ STATE OFFICE
JUN 22 1987
07:45 A.M.
PHOENIX, ARIZ.

III	I
IV	II

A MC 174036

NOTICE AND CERTIFICATE OF LOCATION - LODE MINING CLAIM.
PATHFINDER MINES CORPORATION
EXPLORATION & DEVELOPMENT
2441 PECK AVE.
P. O. BOX 1802
RIVERTON, WY 82501

Notice is Hereby Given that:

- 1) The name of this claim is Yoreno 9, a lode mining claim.
- 2) The name and post office address of the locator is PATHFINDER
540 Chama, N.E.
Suite 10
Albuquerque, New Mexico 87108
Pathfinder Mines Corporation
- 3) The date of this location is the 17 day of July, 1982, on which date the notice of location was posted on the claim.
- 4) The locator does hereby locate and claim 1500 linear feet vein or lode, together with 300 feet in width on each side of the center line of this claim.
- 5) The general course of the vein or lode is in a North and South direction. The location monument lies within the boundaries of this claim at Corner # 4 the SW corner, and lies on the South end of this claim, and is 1500 feet from the opposite end of this claim.
- 6) The claim is situated in the NW quarter of Section 15, T. 28N, R. 5E, G & SR Base & Meridian, in the unknown Mining District, County of Coconino, State of Arizona.

The boundaries of this claim can be traced:

Beginning at the South end center monument, and running

thence East 300 feet to SE corner monument No. 1;

thence North 1500 feet to NE corner monument No. 2;

thence West 300 feet to North end center monument;

thence West 300 feet to NW corner monument No. 3;

thence South 1500 feet to SW corner monument No. 4;

thence East 300 feet to the point of beginning.

- 7) All dips, variations, spurs, angles, and all veins, ledges, or deposits within the lines of this claim, together with all water and timber and any other rights appurtenant, allowed by the laws of the State or of the United States, are hereby claimed from the effective date of this location.

- 8) Tie: Corner No. 4 of this claim is located 3500' W
& 3500' N

from the SE corner of Section 15, T. 28N ..
R. 5E .., G&SR, BM.

Locator: PATHFINDER MINES CORPORATION

By: [Signature]

Agent

RECEIVED
BLM. AZ STATE OFFICE
JUN 22 1982
07:45 A.M.
PHOENIX, ARIZONA

III	I
IV	II

NOTICE AND CERTIFICATE OF LOCATION — LODE MINING CLAIM
PATHFINDER MINES CORPORATION
EXPLORATION & DEVELOPMENT
2441 PECK AVE.
P. O. BOX 1802
RIVERTON, WY 82501

Notice is Hereby Given that:

- 1) The name of this claim is King 10, a lode mining claim.
- 2) The name and post office address of the locator is PATHFINDER
540 Chama, N.E.
Suite 10
Albuquerque, New Mexico 87108
Pathfinder Mines Corporation
- 3) The date of this location is the 17 day of April 1982, on which date the notice of location was posted on the claim.
- 4) The locator does hereby locate and claim 1500 linear feet vein or lode, together with 300 feet in width on each side of the center line of this claim.
- 5) The general course of the vein or lode is in a North and South direction. The location monument lies within the boundaries of this claim at Corner # 1 the NW corner, and lies on the North end of this claim, and is 1500 feet from the opposite end of this claim.
- 6) The claim is situated in the NW 1/4 of Section 15, T. 28 N. R. 5 E. G & SR Base & Meridian, in the unknown Mining District, County of Coconino, State of Arizona.

The boundaries of this claim can be traced:

Beginning at the North end center monument, and running
thence West 300 feet to NW corner monument No. 1;
thence South 1500 feet to SW corner monument No. 2;
thence East 300 feet to South end center monument;
thence East 300 feet to SE corner monument No. 3;
thence North 1500 feet to NE corner monument No. 4;
thence West 300 feet to the point of beginning.

- 7) All dips, variations, spurs, angles, and all veins, ledges, or deposits within the lines of this claim, together with all water and timber and any other rights appurtenant, allowed by the laws of the State or of the United States, are hereby claimed from the effective date of this location.

- 8) Tie: Corner No. 1 of this claim is located 3500' W
3500' N

from the SE corner of Section 15 T. 28 N.,
R. 6 E., G&SR, BM.

Locator: PATHFINDER MINES CORPORATION

By: [Signature]

Agent

RECEIVED
B.L.M. AZ STATE OFFICE
JUN 22 1982
07:45 A.M.
PHOENIX, ARIZONA

III	I
IV	II
	23

A MC 174038

NOTICE AND CERTIFICATE OF LOCATION - LODE MINING CLAIM

PATHFINDER MINES CORPORATION
EXPLORATION & DEVELOPMENT

2441 PECK AVE.
P. O. BOX 1802
RIVERTON, WY 82501

Notice is Hereby Given that:

- 1) The name of this claim is Yorung II, a lode mining claim.
- 2) The name and post office address of the locator is:
Pathfinder Mines Corporation
PATHFINDER
540 Chama, N.E.
Suite 10
Albuquerque, New Mexico 87108
- 3) The date of this location is the 17 day of April, 1982, on which date the notice of location was posted on the claim.
- 4) The locator does hereby locate and claim 1500 linear feet vein or lode, together with 300 feet in width on each side of the center line of this claim.
- 5) The general course of the vein or lode is in a North and South direction. The location monument lies within the boundaries of this claim at Corner # 1 the SE corner, and lies on the South end of this claim, and is 1500 feet from the opposite end of this claim.
- 6) The claim is situated in the NW quarter of Section 15, T. 28N R. 5E, G & SR Base & Meridian, in the unknown Mining District, County of Coconino, State of Arizona.

The boundaries of this claim can be traced:

Beginning at the South end center monument, and running

thence East 300 feet to SE corner monument No. 1;

thence North 1500 feet to NE corner monument No. 2;

thence West 300 feet to North end center monument;

thence West 300 feet to NW corner monument No. 3;

thence South 1500 feet to SW corner monument No. 4;

thence East 300 feet to the point of beginning.

- 7) All dips, variations, spurs, angles, and all veins, ledges, or deposits within the lines of this claim, together with all water and timber and any other rights appurtenant, allowed by the laws of the State or of the United States, are hereby claimed from the effective date of this location.

- 8) Tie: Corner No. 1 of this claim is located 3500' W
3500' N

from the SE corner of Section 15, T. 28N ..
R. 5E .., G&SR, BM.

Locator: PATHFINDER MINES CORPORATION

By: [Signature]

Agent

RECEIVED
B.L.M. AZ STATE OFFICE
JUN 22 1982
07:45 A.M.
PHOENIX, ARIZ

32	I
III	I
41	I
IV	II

NOTICE AND CERTIFICATE OF LOCATION - L = MINING CLAIM

PATHFINDER MINES CORPORATION
EXPLORATION & DEVELOPMENT
2441 PECK AVE.
P. O. BOX 1802
RIVERTON, WY 82501

Notice is Hereby Given that:

- 1) The name of this claim is Yuma 12, a lode mining claim.
- 2) The name and post office address of the locator is PATHFINDER
540 Chama, N.E.
Suite 10
Albuquerque, New Mexico 87108
Pathfinder Mines Corporation
- 3) The date of this location is the 17 day of April 1987, on which date the notice of location was posted on the claim.
- 4) The locator does hereby locate and claim 1500 linear feet vein or lode, together with 300 feet in width on each side of the center line of this claim.
- 5) The general course of the vein or lode is in a North and South direction. The location monument lies within the boundaries of this claim at Corner # 4 the NE corner, and lies on the North end of this claim, and is 1500 feet from the opposite end of this claim.
- 6) The claim is situated in the NE 1/4 quarter of Section 15, T. 28N, R. 5E, G & SR Base & Meridian, in the unknown Mining District, County of Coconino, State of Arizona.

The boundaries of this claim can be traced:

Beginning at the North end center monument, and running

thence West 300 feet to NW corner monument No. 1;

thence South 1500 feet to SW corner monument No. 2;

thence East 300 feet to South end center monument;

thence East 300 feet to SE corner monument No. 3;

thence North 1500 feet to NE corner monument No. 4;

thence West 300 feet to the point of beginning.

- 7) All dips, variations, spurs, angles, and all veins, ledges, or deposits within the lines of this claim, together with all water and timber and any other rights appurtenant, allowed by the laws of the State or of the United States, are hereby claimed from the effective date of this location.

- 8) Tie: Corner No. 4 of this claim is located 3500' W
3500' N

from the SE corner of Section 15 T. 28N..
R. 5E .., G&SR, BM.

Locator: PATHFINDER MINES CORPORATION

By: [Signature]

Agent

RECEIVED
B.L.M. AZ STATE OFFICE
JUN 22 1987
07:45 A.M.
PHOENIX, ARIZ.

III	I
IV	II

A MC 174040

NOTICE AND CERTIFICATE OF LOCATION -

MINING CLAIM
PATHFINDER MINES CORPORATION
 EXPLORATION & DEVELOPMENT
 2441 PECK AVE.
 P. O. BOX 1802
 RIVERTON, WY 82501

Notice is Hereby Given that:

- 1) The name of this claim is LOPE 1, a lode mining claim.
- 2) The name and post office address of the locator is **PATHFINDER**
 Pathfinder Mines Corporation
 540 Chama, N.E.
 Suite 10
 Albuquerque, New Mexico 87108
- 3) The date of this location is the 9 day of APRIL, 1982, on which date the notice of location was posted on the claim.
- 4) The locator does hereby locate and claim 1500 linear feet vein or lode, together with 300 feet in width on each side of the center line of this claim.
- 5) The general course of the vein or lode is in a North and South direction. The location monument lies within the boundaries of this claim at Corner # 4, the SW corner, and lies on the South end of this claim, and is 1500 feet from the opposite end of this claim.
- 6) The claim is situated in the NE quarter of Section 10, T. 28 N. R. 4E W., G & SR Base & Meridian, in the unknown Mining District, County of Coconino, State of Arizona.

The boundaries of this claim can be traced:

Beginning at the South end center monument, and running
 thence East 300 feet to SE corner monument No. 1;
 thence North 1500 feet to NE corner monument No. 2;
 thence West 300 feet to North end center monument;
 thence West 300 feet to NW corner monument No. 3;
 thence South 1500 feet to SW corner monument No. 4;
 thence East 300 feet to the point of beginning.

- 7) All dips, variations, spurs, angles, and all veins, ledges, or deposits within the lines of this claim, together with all water and timber and any other rights appurtenant, allowed by the laws of the State or of the United States, are hereby claimed from the effective date of this location.
- 8) Tie: Corner No. 4 of this claim is located 600' W,
1500' S.

from the NE corner of Section 10, T. 28 N., R. 4E W., G&SR, BM.

Locator: PATHFINDER MINES CORPORATION

By: Mike Coleman

Agent

RECEIVED
 BLM. AZ STATE OFFICE

JUN 22 1982

07:48 A.M.
 PHOENIX, ARIZONA

III	I
IV	II

NOTICE AND CERTIFICATE OF LOCATION ~~MINING~~ LODE MINING CLAIM

PATHFINDER MINES CORPORATION
EXPLORATION & DEVELOPMENT
2441 PECK AVE.
P. O. BOX 1802
RIVERTON, WY 82501

A MC 174042

Notice is Hereby Given that:

- 1) The name of this claim is LOPE Z a lode mining claim.
 - 2) The name and post office address of the locator is: **PATHFINDER**
540 Chama, N.E.
Suite 10
Albuquerque, New Mexico 87108
 - 3) The date of this location is the 9 day of APRIL 1982, on which date the notice of location was posted on the claim.
 - 4) The locator does hereby locate and claim 1500 linear feet vein or lode, together with 300 feet in width on each side of the center line of this claim.
 - 5) The general course of the vein or lode is in a North and South direction. The location monument lies within the boundaries of this claim at Corner # 1 the NW corner, and lies on the North end of this claim, and is 1500 feet from the opposite end of this claim.
 - 6) The claim is situated in the NE+SE quarters of Section 10, T. 28 N. R. 4E W, G & SR Base & Meridian, in the unknown Mining District, County of Coconino, State of Arizona.
- The boundaries of this claim can be traced:
- Beginning at the North end center monument, and running
- thence West 300 feet to NW corner monument No. 1;
- thence South 1500 feet to SW corner monument No. 2;
- thence East 300 feet to South end center monument;
- thence East 300 feet to SE corner monument No. 3;
- thence North 1500 feet to NE corner monument No. 4;
- thence West 300 feet to the point of beginning.
- 7) All dips, variations, spurs, angles, and all veins, ledges, or deposits within the lines of this claim, together with all water and timber and any other rights appurtenant, allowed by the laws of the State or of the United States, are hereby claimed from the effective date of this location.
 - 8) Tie: Corner No. 1 of this claim is located 600' W,
1500' S.

from the NE corner of Section 10 T. 28 N.,
R. 4E W., G&SR, BM.

Locator: PATHFINDER MINES CORPORATION

By: Mike Coleman

Agent

RECEIVED
B.L.M. AZ STATE OFFICE

JUN 22 1982

07:45 A.M.
PHOENIX, ARIZONA

III	I
IV	II
	2 3

NOTICE AND CERTIFICATE OF LOCATION - LODE MINING CLAIM

PATHFINDER MINES CORPORATION

EXPLORATION & DEVELOPMENT

2441 PECK AVE.

P. O. BOX 1802

RIVERTON, WY 82501

Notice is Hereby Given that:

1) The name of this claim is LOPE 3, a lode mining claim.

2) The name and post office address of the locator is:

Pathfinder Mines Corporation

PATHFINDER

540 Chama, N.E.

Suite 10

Albuquerque, New Mexico 87108

3) The date of this location is the 9 day of APRIL, 1982, on which date the notice of location was posted on the claim.

4) The locator does hereby locate and claim 1500 linear feet vein or lode, together with 300 feet in width on each side of the center line of this claim.

5) The general course of the vein or lode is in a North and South direction. The location monument lies within the boundaries of this claim at Corner # 1 the SE corner, and lies on the South end of this claim, and is 1500 feet from the opposite end of this claim.

6) The claim is situated in the NE quarter of Section 10, T. 28 N. R. 4E W., G & SR Base & Meridian, in the unknown Mining District, County of Coconino, State of Arizona.

The boundaries of this claim can be traced:

Beginning at the South end center monument, and running

thence East 300 feet to SE corner monument No. 1;

thence North 1500 feet to NE corner monument No. 2;

thence West 300 feet to North end center monument;

thence West 300 feet to NW corner monument No. 3;

thence South 1500 feet to SW corner monument No. 4;

thence East 300 feet to the point of beginning.

7) All dips, variations, spurs, angles, and all veins, ledges, or deposits within the lines of this claim, together with all water and timber and any other rights appurtenant, allowed by the laws of the State or of the United States, are hereby claimed from the effective date of this location.

8) Tie: Corner No. 1 of this claim is located 600'W,
1500'S

from the NE corner of Section 10, T. 28 N., R. 4E W., G&SR, BM.

Locator: PATHFINDER MINES CORPORATION

By: Mike Coleman

Agent

RECEIVED
BLM. AZ STATE OFFICE

JUN 22 1982

07:45 A.M.
PHOENIX, ARIZONA

32	I
III	I
41	I
IV	II

NOTICE AND CERTIFICATE OF LOCATION - LOPE 4 MINING CLAIM

PATHFINDER MINES CORPORATION
EXPLORATION & DEVELOPMENT
2441 PLCK AVE.
P. O. BOX 1802
RIVERTON, WY 82501

AMC 174044

Notice is Hereby Given that:

- 1) The name of this claim is LOPE 4, a lode mining claim.
- 2) The name and post office address of the locator is:
Pathfinder Mines Corporation
PATHFINDER
540 Chama, N.E.
Suite 10
Albuquerque, New Mexico 87108
- 3) The date of this location is the 9 day of APRIL 1982, on which date the notice of location was posted on the claim.
- 4) The locator does hereby locate and claim 1500 linear feet vein or lode, together with 300 feet in width on each side of the center line of this claim.
- 5) The general course of the vein or lode is in a North and South direction. The location monument lies within the boundaries of this claim at Corner # 4 the NE corner, and lies on the North end of this claim, and is 1500 feet from the opposite end of this claim.
- 6) The claim is situated in the NE + SE quarters of Section 10, T. 28 N. R. 4E X, G & SR Base & Meridian, in the unknown Mining District, County of Coconino, State of Arizona.

The boundaries of this claim can be traced:

Beginning at the North end center monument, and running
thence West 300 feet to NW corner monument No. 1;
thence South 1500 feet to SW corner monument No. 2;
thence East 300 feet to South end center monument;
thence East 300 feet to SE corner monument No. 3;
thence North 1500 feet to NE corner monument No. 4;
thence West 300 feet to the point of beginning.

- 7) All dips, variations, spurs, angles, and all veins, ledges, or deposits within the lines of this claim, together with all water and timber and any other rights appurtenant, allowed by the laws of the State or of the United States, are hereby claimed from the effective date of this location.

- 8) Tie: Corner No. 4 of this claim is located 600' W.,
1500' S.

from the NE corner of Section 10 T. 28 N.,
R. 4E X, G&SR, BM.

Locator: PATHFINDER MINES CORPORATION

By: Mike Coleman

Agent

RECEIVED
B.L.M. AZ STATE OFFICE

JUN 22 1982

07:45 A.M.
PHOENIX, ARIZONA

III	I
IV	II

NOTICE AND CERTIFICATE OF LOCATION - LODE MINING CLAIM

PATHFINDER MINES CORPORATION
EXPLORATION & DEVELOPMENT
2441 PECK AVE.
P. O. BOX 1802
RIVERTON, WY 82501

Notice is Hereby Given that:

- 1) The name of this claim is Lope 5, a lode mining claim.
- 2) The name and post office address of the locator PATHFINDER
Pathfinder Mines Corporation
540 Chama, N.E.
Suite 10
Albuquerque, New Mexico 87108
- 3) The date of this location is the 25 day of April, 1982, on which date the notice of location was posted on the claim.
- 4) The locator does hereby locate and claim 1500 linear feet vein or lode, together with 300 feet in width on each side of the center line of this claim.
- 5) The general course of the vein or lode is in a North and South direction. The location monument lies within the boundaries of this claim at Corner # 4 the SW corner, and lies on the South end of this claim, and is 1500 feet from the opposite end of this claim.
- 6) The claim is situated in the NW quarter of Section 11, T. 28 N. R. 4E, G & SR Base & Meridian, in the unknown Mining District, County of Coconino, State of Arizona.

The boundaries of this claim can be traced:

Beginning at the South end center monument, and running
thence East 300 feet to SE corner monument No. 1;
thence North 1500 feet to NE corner monument No. 2;
thence West 300 feet to North end center monument;
thence West 300 feet to NW corner monument No. 3;
thence South 1500 feet to SW corner monument No. 4;
thence East 300 feet to the point of beginning.

- 7) All dips, variations, spurs, angles, and all veins, ledges, or deposits within the lines of this claim, together with all water and timber and any other rights appurtenant, allowed by the laws of the State or of the United States, are hereby claimed from the effective date of this location.

- 8) Tie: Corner No. 4 of this claim is located 2500' S
& 600' E

from the NE corner of Section 10, T. 28 N.,
R. 4E, G&SR, BM.

Locator: PATHFINDER MINES CORPORATION

By: Dean Holbrook

Agent

RECEIVED
BLM. AZ STATE OFFICE

JUN 22 1982

07:45 A.M.
PHOENIX, ARIZONA

I	2
III	I
IV	II

NOTICE AND CERTIFICATE OF LOCATION

PATHFINDER MINES CORPORATION
EXPLORATION & DEVELOPMENT
2441 PECK AVE.
P.O. BOX 1802
RIVERTON, WY 82501

AMC 174046

87108

Notice is Hereby Given that:

- 1) The name of this claim is Lopez, a lode mining claim.
- 2) The name and post office address of the locator is: **PATHFINDER**
540 Chama, N.E.
Suite 10
Albuquerque, New Mexico 87108
- 3) The date of this location is the 25 day of April 1987, on which date the notice of location was posted on the claim.

- 4) The locator does hereby locate and claim 1500 linear feet vein or lode, together with 300 feet in width on each side of the center line of this claim.

- 5) The general course of the vein or lode is in a North and South direction. The location monument lies within the boundaries of this claim at Corner # 1 the NW corner, and lies on the North end of this claim, and is 1500 feet from the opposite end of this claim.

- 6) The claim is situated in the SW + NW quarter of Section 11, T. 28N R. 4E, G & SR Base & Meridian, in the unknown Mining District, County of Coconino, State of Arizona.

The boundaries of this claim can be traced:

Beginning at the North end center monument, and running
thence West 300 feet to NW corner monument No. 1;
thence South 1500 feet to SW corner monument No. 2;
thence East 300 feet to South end center monument;
thence East 300 feet to SE corner monument No. 3;
thence North 1500 feet to NE corner monument No. 4;
thence West 300 feet to the point of beginning.

- 7) All dips, variations, spurs, angles, and all veins, ledges, or deposits within the lines of this claim, together with all water and timber and any other rights appurtenant, allowed by the laws of the State or of the United States, are hereby claimed from the effective date of this location.

- 8) Tie: Corner No. 1 of this claim is located 2500' S
600' E

from the NE corner of Section 10 T. 28N R. 4E G&SR, BM.

Locator: PATHFINDER MINES CORPORATION
By: Dean Dubler
Agent

RECEIVED
BLM AZ STATE OFFICE
JUN 22 1987
07:45 A.M.
PHOENIX, ARIZONA

III	I
IV	II
	23

NOTICE AND CERTIFICATE OF LOCATION - LODE MINING CLAIM

PATHFINDER MINES CORPORATION

EXPLORATION & DEVELOPMENT

2441 PECK AVE.

P. O. BOX 1802

RIVERTON, WY 82501

Notice is Hereby Given that:

1) The name of this claim is Lope 7 a lode mining claim.

2) The name and post office address of the locator is **PATHFINDER**
540 Chama, N.E.
Suite 10
Albuquerque, New Mexico 87108

3) The date of this location is the 25 day of April 1982, on which date the notice of location was posted on the claim.

4) The locator does hereby locate and claim 1500 linear feet vein or lode, together with 300 feet in width on each side of the center line of this claim.

5) The general course of the vein or lode is in a North and South direction. The location monument lies within the boundaries of this claim at Corner # 1 the SE corner, and lies on the South end of this claim, and is 1500 feet from the opposite end of this claim.

6) The claim is situated in the NW quarter of Section 11, T. 28 N. R. 4E G & SR Base & Meridian, in the unknown Mining District, County of Coconino, State of Arizona.

The boundaries of this claim can be traced:

Beginning at the South end center monument, and running

thence East 300 feet to SE corner monument No. 1;

thence North 1500 feet to NE corner monument No. 2;

thence West 300 feet to North end center monument;

thence West 300 feet to NW corner monument No. 3;

thence South 1500 feet to SW corner monument No. 4;

thence East 300 feet to the point of beginning.

7) All dips, variations, spurs, angles, and all veins, ledges, or deposits within the lines of this claim, together with all water and timber and any other rights appurtenant, allowed by the laws of the State or of the United States, are hereby claimed from the effective date of this location.

8) Tie: Corner No. 1 of this claim is located 2500' S
2 600' E

from the NE corner of Section 10, T. 28 N., R. 4E, G&SR, BM.

Locator: PATHFINDER MINES CORPORATION

By: [Signature]

Agent

RECEIVED
B.L.M. AZ STATE OFFICE

JUN 22 1982

07:45 A.M.
PHOENIX, ARIZONA

32	I
III	I
41	
IV	II

NOTICE AND CERTIFICATE OF LOCATION - LODE MINING CLAIM

PATHFINDER MINES CORPORATION

EXPLORATION & DEVELOPMENT

2441 PECK AVE.

P. O. BOX 1802

RIVERTON, WY 82501

Notice is Hereby Given that:

1) The name of this claim is Lope 8 a lode mining claim.

2) The name and post office address of the locator is PATHFINDER
540 Chama, N.E.
Suite 10
Albuquerque, New Mexico 87108

3) The date of this location is the 25 day of April 1982 on which date the notice of location was posted of the claim.

4) The locator does hereby locate and claim 1500 linear feet vein or lode, together with 300 feet in width on each side of the center line of this claim.

5) The general course of the vein or lode is in a North and South direction. The location monument lies within the boundaries of this claim at Corner # 4 the NE corner, and lies on the North end of this claim, and is 1500 feet from the opposite end of this claim.

6) The claim is situated in the SW¹/₄ NW quarter of Section 11, T. 28 N. R. 4E, G & SR Base & Meridian, in the unknown Mining District, County of Coconino, State of Arizona.

The boundaries of this claim can be traced:

Beginning at the North end center monument, and running

thence West 300 feet to NW corner monument No. 1;

thence South 1500 feet to SW corner monument No. 2;

thence East 300 feet to South end center monument;

thence East 300 feet to SE corner monument No. 3;

thence North 1500 feet to NE corner monument No. 4;

thence West 300 feet to the point of beginning.

7) All dips, variations, spurs, angles, and all veins, ledges, or deposits within the lines of this claim, together with all water and timber and any other rights appurtenant, allowed by the laws of the State or of the United States, are hereby claimed from the effective date of this location.

8) Tie: Corner No. 4 of this claim is located 2500' S
600' E

from the NE corner of Section 10 T. 28 N.,
R. 4E, G&SR, BM.

Locator: PATHFINDER MINES CORPORATION

By: Dean Holloway

Agent

RECEIVED
B.L.M. AZ STATE OFFICE

JUN 22 1982

07:45 A.M.
PHOENIX, ARIZONA

III	I
IV	II

IV

A MC 174048

NOTICE AND CERTIFICATE OF LOCATION - LODE MINING CLAIM

PATHFINDER MINES CORPORATION
EXPLORATION & DEVELOPMENT
2441 PECK AVE.
P. O. BOX 1802
RIVERTON, WY 82501

Notice is Hereby Given that:

- 1) The name of this claim is Simple 1, a lode mining claim.
- 2) The name and post office address of the locator is PATHFINDER
Pathfinder Mines Corporation
540 Chama, N.E.
Suite 10
Albuquerque, New Mexico 87108
- 3) The date of this location is the 16 day of April, 1982, on which date the notice of location was posted on the claim.
- 4) The locator does hereby locate and claim 1500 linear feet vein or lode, together with 300 feet in width on each side of the center line of this claim.
- 5) The general course of the vein or lode is in a North and South direction. The location monument lies within the boundaries of this claim at Corner # 4 the SW corner, and lies on the South end of this claim, and is 1500 feet from the opposite end of this claim.
- 6) The claim is situated in the NESE quarter of Section 7847, T. 30N, R. 6E, G & SR Base & Meridian, in the unknown Mining District, County of Coconino, State of Arizona.

The boundaries of this claim can be traced:

Beginning at the South end center monument, and running

thence East 300 feet to SE corner monument No. 1;

thence North 1500 feet to NE corner monument No. 2;

thence West 300 feet to North end center monument;

thence West 300 feet to NW corner monument No. 3;

thence South 1500 feet to SW corner monument No. 4;

thence East 300 feet to the point of beginning.

- 7) All dips, variations, spurs, angles, and all veins, ledges, or deposits within the lines of this claim, together with all water and timber and any other rights appurtenant, allowed by the laws of the State or of the United States, are hereby claimed from the effective date of this location.

- 8) Tie: Corner No. 4 of this claim is located 11,200' W & 1200' S

from the SW corner of Section 10, T. 30N, R. 6E, G&SR, BM.

Locator: PATHFINDER MINES CORPORATION

By: [Signature]

Agent

RECEIVED
B.L.M. AZ STATE OFFICE

JUN 22 1982

07:45 A.M.
PHOENIX, ARIZONA

I	2
III	I
IV	II

NOTICE AND CERTIFICATE OF LOCATION — LODE MINING CLAIM

PATHFINDER MINES CORPORATION
EXPLORATION & DEVELOPMENT
2441 PECK AVE.
P. O. BOX 1802
RIVERTON, WY 82501

Notice is Hereby Given that:

- 1) The name of this claim is Simple 2, a lode mining claim.
- 2) The name and post office address of the locator is:
Pathfinder Mines Corporation
Suite 10
Albuquerque, New Mexico 87108
- 3) The date of this location is the 16 day of April 1982, on which date the notice of location was posted on the claim.
- 4) The locator does hereby locate and claim 1500 linear feet vein or lode, together with 300 feet in width on each side of the center line of this claim.
- 5) The general course of the vein or lode is in a North and South direction. The location monument lies within the boundaries of this claim at Corner # 1 the NW corner, and lies on the North end of this claim, and is 1500 feet from the opposite end of this claim.
- 6) The claim is situated in the NE 1/4 quarter of Section 18, T. 30 N. R. 6 E W., G & SR Base & Meridian, in the unknown Mining District, County of Coconino, State of Arizona.

The boundaries of this claim can be traced:

Beginning at the North end center monument, and running
thence West 300 feet to NW corner monument No. 1;
thence South 1500 feet to SW corner monument No. 2;
thence East 300 feet to South end center monument;
thence East 300 feet to SE corner monument No. 3;
thence North 1500 feet to NE corner monument No. 4;
thence West 300 feet to the point of beginning.

- 7) All dips, variations, spurs, angles, and all veins, ledges, or deposits within the lines of this claim, together with all water and timber and any other rights appurtenant, allowed by the laws of the State or of the United States, are hereby claimed from the effective date of this location.

- 8) Tie: Corner No. 1 of this claim is located 11,200' W & 1200' S

from the SW corner of Section 10 T. 30 N., R. 6 E W., G&SR, BM.

Locator: PATHFINDER MINES CORPORATION

By: [Signature]

Agent

RECEIVED
B.L.M. AZ STATE OFFICE

JUN 22 1982

07:45 A.M.
PHOENIX, ARIZONA

III	I
IV	II
	23

A MC 174050

NOTICE AND CERTIFICATE OF LOCATION

PATHFINDER MINES CORPORATION
EXPLORATION & DEVELOPMENT
2441 PECK AVE.
P. O. BOX 1802
RIVERTON, WY 82501

Notice is Hereby Given that:

- 1) The name of this claim is Simple 3, a lode mining claim.
- 2) The name and post office address of the locator is **PATHFINDER**
540 Chama, N.E.
Suite 10
Albuquerque, New Mexico 87108
- 3) The date of this location is the 16 day of April 1982, on which date the notice of location was posted on the claim.
- 4) The locator does hereby locate and claim 1500 linear feet vein or lode, together with 300 feet in width on each side of the center line of this claim.
- 5) The general course of the vein or lode is in a North and South direction. The location monument lies within the boundaries of this claim at Corner # 1 the SE corner, and lies on the South end of this claim, and is 1500 feet from the opposite end of this claim.
- 6) The claim is situated in the NE quarter of Section 78, T. 30 N. R. 6E W., G & SR Base & Meridian, in the unknown Mining District, County of Coconino, State of Arizona.

A MC 174051

The boundaries of this claim can be traced:

Beginning at the South end center monument, and running
thence East 300 feet to SE corner monument No. 1;
thence North 1500 feet to NE corner monument No. 2;
thence West 300 feet to North end center monument;
thence West 300 feet to NW corner monument No. 3;
thence South 1500 feet to SW corner monument No. 4;
thence East 300 feet to the point of beginning.

- 7) All dips, variations, spurs, angles, and all veins, ledges, or deposits within the lines of this claim, together with all water and timber and any other rights appurtenant, allowed by the laws of the State or of the United States, are hereby claimed from the effective date of this location.

- 8) Tie: Corner No. 1 of this claim is located 11,200' W
8 1200' S

from the SW corner of Section 10, T. 30 N.,
R. 6E W., G&SR, BM.

Locator: PATHFINDER MINES CORPORATION

By: [Signature]

Agent

RECEIVED
B.L.M. AZ STATE OFFICE

JUN 22 1982

07:45 A.M.
PHOENIX, ARIZON

32	I
41	II
42	III
43	IV

NOTICE AND CERTIFICATE OF LOCATION, LODE MINING CLAIM

PATHFINDER MINES CORPORATION
EXPLORATION & DEVELOPMENT
2441 PECK AVE.
P. O. BOX 1802
RIVERTON, WY 82501

Notice is Hereby Given that:

- 1) The name of this claim is Simple 4, a lode mining claim.
- 2) The name and post office address of the locator is PATHFINDER
540 Chama, N.E.
Suite 10
Albuquerque, New Mexico 87108
- 3) The date of this location is the 16 day of April 1982, on which date the notice of location was posted on the claim.
- 4) The locator does hereby locate and claim 1500 linear feet vein or lode, together with 300 feet in width on each side of the center line of this claim.
- 5) The general course of the vein or lode is in a North and South direction. The location monument lies within the boundaries of this claim at Corner # 4 the NE corner, and lies on the North end of this claim, and is 1500 feet from the opposite end of this claim.
- 6) The claim is situated in the NE 1/4 quarter of Section 10, T. 30N R. 6E, G & SR Base & Meridian, in the unknown Mining District, County of Coconino, State of Arizona.

The boundaries of this claim can be traced:

Beginning at the North end center monument, and running

thence West 300 feet to NW corner monument No. 1;

thence South 1500 feet to SW corner monument No. 2;

thence East 300 feet to South end center monument;

thence East 300 feet to SE corner monument No. 3;

thence North 1500 feet to NE corner monument No. 4;

thence West 300 feet to the point of beginning.

- 7) All dips, variations, spurs, angles, and all veins, ledges, or deposits within the lines of this claim, together with all water and timber and any other rights appurtenant, allowed by the laws of the State or of the United States, are hereby claimed from the effective date of this location.

- 8) Tie: Corner No. 4 of this claim is located 11,200' W
& 1200' S

from the SW corner of Section 10 T. 30N R. 6E, G&SR, BM.

Locator: PATHFINDER MINES CORPORATION

By: [Signature]

Agent

RECEIVED
B.L.M. AZ STATE OFFICE

JUN 22 1982

07:45 A.M.
PHOENIX, ARIZ

III	I
IV	II

A MC 174052

NOTICE AND CERTIFICATE OF LOCATION - LODE MINING CLAIM

PATHFINDER MINES CORPORATION
EXPLORATION & DEVELOPMENT
2441 PECK AVE.
P. O. BOX 1802
RIVERTON, WY 82501

Notice is Hereby Given that:

- 1) The name of this claim is Shady 1, a lode mining claim.
- 2) The name and post office address of the locator is PATHFINDER
Pathfinder Mines Corporation
540 Chama, N.E.
Suite 10
Albuquerque, New Mexico 87108
- 3) The date of this location is the 14 day of April, 1982, on which date the notice of location was posted on the claim.
- 4) The locator does hereby locate and claim 1500 linear feet vein or lode, together with 300 feet in width on each side of the center line of this claim.
- 5) The general course of the vein or lode is in a North and South direction. The location monument lies within the boundaries of this claim at Corner # 4, the SW corner, and lies on the South end of this claim, and is 1500 feet from the opposite end of this claim.
- 6) The claim is situated in the SE quarter of Section 30, T31 N. R. 1E W, G & SR Base & Meridian, in the unknown Mining District, County of Coconino, State of Arizona.

The boundaries of this claim can be traced:

Beginning at the South end center monument, and running
thence East 300 feet to SE corner monument No. 1;
thence North 1500 feet to NE corner monument No. 2;
thence West 300 feet to North end center monument;
thence West 300 feet to NW corner monument No. 3;
thence South 1500 feet to SW corner monument No. 4;
thence East 300 feet to the point of beginning.

- 7) All dips, variations, spurs, angles, and all veins, ledges, or deposits within the lines of this claim, together with all water and timber and any other rights appurtenant, allowed by the laws of the State or of the United States, are hereby claimed from the effective date of this location.

- 8) Tie: Corner No. 4 of this claim is located 930' S, 4
4000' East

from the NW corner of Section 31, T. 31 N.,
R. 1E W., G&SR, BM.

Locator: PATHFINDER MINES CORPORATION

By: [Signature]

Agent

RECEIVED
B.L.M. AZ STATE OFFICE

JUN 22 1982

07:45 A.M.
PHOENIX, ARIZONA

III	I
IV	II

A MC 174053

NOTICE AND CERTIFICATE OF LOCATION

LODE MINING CLAIM
PATHFINDER MINES CORPORATION
EXPLORATION & DEVELOPMENT
2441 PECK AVE.
P. O. BOX 1802
RIVERTON, WY 82501

Notice is Hereby Given that:

a lode mining claim.
PATHFINDER
540 Chama, N.E.
Suite 10
Albuquerque, New Mexico 87108

- 1) The name of this claim is Shady 2
- 2) The name and post office address of the locator is:
Pathfinder Mines Corporation
- 3) The date of this location is the 14 day of April 1982, on which date the notice of location was posted on the claim.
- 4) The locator does hereby locate and claim 1500 linear feet vein or lode, together with 300 feet in width on each side of the center line of this claim.
- 5) The general course of the vein or lode is in a North and South direction. The location monument lies within the boundaries of this claim at Corner # 1 the NW corner, and lies on the North end of this claim, and is 1500 feet from the opposite end of this claim.
- 6) The claim is situated in the NE quarter of Section 31, T. 31 N. R. 1E G & SR Base & Meridian, in the unknown Mining District, County of Coconino, State of Arizona.

The boundaries of this claim can be traced:

Beginning at the North end center monument, and running
thence West 300 feet to NW corner monument No. 1;
thence South 1500 feet to SW corner monument No. 2;
thence East 300 feet to South end center monument;
thence East 300 feet to SE corner monument No. 3;
thence North 1500 feet to NE corner monument No. 4;
thence West 300 feet to the point of beginning.

- 7) All dips, variations, spurs, angles, and all veins, ledges, or deposits within the lines of this claim, together with all water and timber and any other rights appurtenant, allowed by the laws of the State or of the United States, are hereby claimed from the effective date of this location.

- 8) Tie: Corner No. 1 of this claim is located 930 ft. south and 4000 feet east

from the NW corner of Section 31 T. 31 N.,
R. 1E, G&SR, BM.

Locator: PATHFINDER MINES CORPORATION

By: [Signature]

Agent

RECEIVED
B.L.M. AZ STATE OFFICE

JUN 22 1982

07:45 A.M.
PHOENIX, ARIZONA

III	I
IV	II
	23

NOTICE AND CERTIFICATE OF LOCATION - LODE MINING CLAIM

PATHFINDER MINES CORPORATION

EXPLORATION & DEVELOPMENT

2441 PLCK AVE.

P. O. BOX 1802

RIVERTON, WY 82501

Notice is Hereby Given that:

1) The name of this claim is Shady 3, a lode mining claim.

2) The name and post office address of the locator is:

Pathfinder Mines Corporation

PATHFINDER

540 Chama, N.E.

Suite 10

Albuquerque, New Mexico 87108

3) The date of this location is the 14 day of April 1982 on which date the notice of location was posted on the claim.

4) The locator does hereby locate and claim 1500 linear feet vein or lode, together with 300 feet in width on each side of the center line of this claim.

5) The general course of the vein or lode is in a North and South direction. The location monument lies within the boundaries of this claim at Corner # 1 the SE corner, and lies on the South end of this claim, and is 1500 feet from the opposite end of this claim.

6) The claim is situated in the SE quarter of Section 30, T. 31 N., R. 1E, G & SR Base & Meridian, in the unknown Mining District, County of Coconino, State of Arizona.

The boundaries of this claim can be traced:

Beginning at the South end center monument, and running

thence East 300 feet to SE corner monument No. 1;

thence North 1500 feet to NE corner monument No. 2;

thence West 300 feet to North end center monument;

thence West 300 feet to NW corner monument No. 3;

thence South 1500 feet to SW corner monument No. 4;

thence East 300 feet to the point of beginning.

7) All dips, variations, spurs, angles, and all veins, ledges, or deposits within the lines of this claim, together with all water and timber and any other rights appurtenant, allowed by the laws of the State or of the United States, are hereby claimed from the effective date of this location.

8) Tie: Corner No. 1 of this claim is located 930' South
& 4000' East

from the NW corner of Section 31, T. 31 N., R. 1E, G&SR, BM.

Locator: PATHFINDER MINES CORPORATION

By: [Signature]

Agent

RECEIVED
B.L.M. AZ STATE OFFICE

JUN 22 1982

07:45 A.M.
PHOENIX, ARIZONA

3.2	I
III	I
4.1	I
IV	II

111
A MC 174055

NOTICE AND CERTIFICATE OF LOCATION - ~~LINE~~ MINING CLAIM

PATHFINDER MINES CORPORATION
EXPLORATION & DEVELOPMENT
2441 PECK AVE.
P. O. BOX 1802
RIVERTON, WY 82501

A MC 174056

Notice is Hereby Given that:

- 1) The name of this claim is Shady 4, a lode mining claim.
- 2) The name and post office address of the locator is:
Pathfinder Mines Corporation
PATHFINDER
540 Chama, N.E.
Suite 10
Albuquerque, New Mexico 87108
- 3) The date of this location is the 14 day of April 1982, on which date the notice of location was posted on the claim.

4) The locator does hereby locate and claim 1500 linear feet vein or lode, together with 300 feet in width on each side of the center line of this claim.

5) The general course of the vein or lode is in a North and South direction. The location monument lies within the boundaries of this claim at Corner # 4 the NE corner, and lies on the North end of this claim, and is 1500 feet from the opposite end of this claim.

6) The claim is situated in the NE quarter of Section 31, T. 31 N. R. 1 E W., G & SR Base & Meridian, in the unknown Mining District, County of Coconino, State of Arizona.

The boundaries of this claim can be traced:

Beginning at the North end center monument, and running
thence West 300 feet to NW corner monument No. 1;
thence South 1500 feet to SW corner monument No. 2;
thence East 300 feet to South end center monument;
thence East 300 feet to SE corner monument No. 3;
thence North 1500 feet to NE corner monument No. 4;
thence West 300 feet to the point of beginning.

7) All dips, variations, spurs, angles, and all veins, ledges, or deposits within the lines of this claim, together with all water and timber and any other rights appurtenant, allowed by the laws of the State or of the United States, are hereby claimed from the effective date of this location.

8) Tie: Corner No. 4 of this claim is located
930 feet south and 4000 feet east

from the NW corner of Section 31 T. 31 N.,
R. 1 E W., G&SR, BM.

Locator: PATHFINDER MINES CORPORATION

By: R. Jackson

Agent

RECEIVED
B.L.M. AZ STATE OFFICE

JUN 22 1982

07:45 A.M.
PHOENIX, ARIZONA

III	I
1,4	
IV	II
2 3	

NOTICE AND CERTIFICATE OF LOCATION - LODE MINING CLAIM

PATHFINDER MINES CORPORATION
EXPLORATION & DEVELOPMENT
2441 PECK AVE.
P.O. BOX 1802
RIVERTON, WY 82501

Notice is Hereby Given that:

- 1) The name of this claim is SHADY 5, a lode mining claim.
- 2) The name and post office address of the locator is: PATHFINDER
540 Chama, N.E.
Suite 10
Albuquerque, New Mexico 87108
- 3) The date of this location is the 15th day of APRIL 1982, on which date the notice of location was posted on the claim.
- 4) The locator does hereby locate and claim 1500 linear feet vein or lode, together with 300 feet in width on each side of the center line of this claim.
- 5) The general course of the vein or lode is in a North and South direction. The location monument lies within the boundaries of this claim at Corner # 4 the SW corner, and lies on the South end of this claim, and is 1500 feet from the opposite end of this claim.
- 6) The claim is situated in the SE 1/4 quarter of Section 30 AND NE quarter of Section 31, T. 31N R. 1E, G & SR Base & Meridian, in the unknown Mining District, County of Coconino, State of Arizona.

The boundaries of this claim can be traced:

Beginning at the South end center monument, and running

thence East 300 feet to SE corner monument No. 1;

thence North 1500 feet to NE corner monument No. 2;

thence West 300 feet to North end center monument;

thence West 300 feet to NW corner monument No. 3;

thence South 1500 feet to SW corner monument No. 4;

thence East 300 feet to the point of beginning.

- 7) All dips, variations, spurs, angles, and all veins, ledges, or deposits within the lines of this claim, together with all water and timber and any other rights appurtenant, allowed by the laws of the State or of the United States, are hereby claimed from the effective date of this location.

- 8) Tie: Corner No. 4 of this claim is located 930'S
2800'E

from the NW corner of Section 31, T. 31N ..
R. 1E .., G&SR, BM.

Locator: PATHFINDER MINES CORPORATION

By: [Signature]

Agent

RECEIVED
BLM. AZ STATE OFFICE

JUN 22 1982

07:45 A.M.
PHOENIX, ARIZONA

A MC 174057

NOTICE AND CERTIFICATE OF LOCATION - LODE MINING CLAIM

PATHFINDER MINES CORPORATION
EXPLORATION & DEVELOPMENT
2441 PECK AVE.
P. O. BOX 1802
RIVERTON, WY 82501

A MC 174058

Notice is Hereby Given that:

- 1) The name of this claim is Shady 6, a lode mining claim.
- 2) The name and post office address of the locator is PATHFINDER
543 G Street, N.E.
Suite 10
Albuquerque, New Mexico 87108
- 3) The date of this location is the 15 day of April, 1982, on which date the notice of location was posted on the claim.
- 4) The locator does hereby locate and claim 1500 linear feet vein or lode, together with 300 feet in width on each side of the center line of this claim.
- 5) The general course of the vein or lode is in a North and South direction. The location monument lies within the boundaries of this claim at Corner # 1 the NW corner, and lies on the North end of this claim, and is 1500 feet from the opposite end of this claim.
- 6) The claim is situated in the NE quarter of Section 31, T. 31N, R. 1E, G & SR Base & Meridian, in the unknown Mining District, County of Coconino, State of Arizona.

The boundaries of this claim can be traced:

Beginning at the North end center monument, and running
thence West 300 feet to NW corner monument No. 1;
thence South 1500 feet to SW corner monument No. 2;
thence East 300 feet to South end center monument;
thence East 300 feet to SE corner monument No. 3;
thence North 1500 feet to NE corner monument No. 4;
thence West 300 feet to the point of beginning.

- 7) All dips, variations, spurs, angles, and all veins, ledges, or deposits within the lines of this claim, together with all water and timber and any other rights appurtenant, allowed by the laws of the State or of the United States, are hereby claimed from the effective date of this location.

- 8) Tie: Corner No. 1 of this claim is located 2800 ft. east and 930 ft. south

from the NW corner of Section 31 T. 31N ..
R. 1E .., G&SR, BM.

Locator: PATHFINDER MINES CORPORATION

By: R. Jackson

Agent

RECEIVED
B.L.M. AZ STATE OFFICE

JUN 22 1982

07:45 A.M.
PHOENIX, ARIZONA

NOTICE AND CERTIFICATE OF LOCATION - LODE MINING CLAIM

PATHFINDER MINES CORPORATION
EXPLORATION & DEVELOPMENT
2441 PECK AVE.
P. O. BOX 1802
WVERTON, WY 82501

A MC 174059

Notice is Hereby Given that:

1) The name of this claim is SHADY, a lode mining claim.

2) The name and post office address of the locator is: PATHFINDER
540 Chama, N.E.
Suite 10
Albuquerque, New Mexico 87108

3) The date of this location is the 15 day of APRIL 1982, on which date the notice of location was posted on the claim.

4) The locator does hereby locate and claim 1500 linear feet vein or lode, together with 300 feet in width on each side of the center line of this claim.

5) The general course of the vein or lode is in a North and South direction. The location monument lies within the boundaries of this claim at Corner # 4 the SW corner, and lies on the South end of this claim, and is 1500 feet from the opposite end of this claim.

6) The claim is situated in the NW-NE 1/4's of Section 31, T. 31 R. 1E, G & SR Base & Meridian, in the unknown Mining District, County of Coconino, State of Arizona.

The boundaries of this claim can be traced:

Beginning at the South end center monument, and running

thence East 300 feet to SE corner monument No. 1;

thence North 1500 feet to NE corner monument No. 2;

thence West 300 feet to North end center monument;

thence West 300 feet to NW corner monument No. 3;

thence South 1500 feet to SW corner monument No. 4;

thence East 300 feet to the point of beginning.

7) All dips, variations, spurs, angles, and all veins, ledges, or deposits within the lines of this claim, together with all water and timber and any other rights appurtenant, allowed by the laws of the State or of the United States, are hereby claimed from the effective date of this location.

8) Tie: Corner No. 4 of this claim is located 930'S
2200'E

from the NW corner of Section 31, T. 31N., R. 1E., G&SR, BM.

Locator: PATHFINDER MINES CORPORATION

By: [Signature]

Agent

RECEIVED
BLM. AZ STATE OFFICE

JUN 22 1982

07:45 A.M.
PHOENIX, ARIZONA

NOTICE AND CERTIFICATE OF LOCATION - LODE MINING CLAIM
PATHFINDER MINES CORPORATION
EXPLORATION & DEVELOPMENT

2441 PECK AVE.

P. O. BOX 1802

RIVINGTON, WY. 82501

Notice is Hereby Given that:

- 1) The name of this claim is Shady 8, a lode mining claim.
- 2) The name and post office address of the locator is:
Pathfinder Mines Corporation
~~5730 C Street, N.E.~~
~~Suite 10~~
~~Albuquerque, New Mexico 87108~~
- 3) The date of this location is the 15 day of April, 1982, on which date the notice of location was posted on the claim.
- 4) The locator does hereby locate and claim 1500 linear feet vein or lode, together with 300 feet in width on each side of the center line of this claim.
- 5) The general course of the vein or lode is in a North and South direction. The location monument lies within the boundaries of this claim at Corner # 1 the NW corner, and lies on the North end of this claim, and is 1500 feet from the opposite end of this claim.
- 6) The claim is situated in the NE and NW quarters of Section 31, T. 31N, R. 1E, G & SR Base & Meridian, in the unknown Mining District, County of Coconino, State of Arizona.

The boundaries of this claim can be traced:

Beginning at the North end center monument, and running

thence West 300 feet to NW corner monument No. 1;

thence South 1500 feet to SW corner monument No. 2;

thence East 300 feet to South end center monument;

thence East 300 feet to SE corner monument No. 3;

thence North 1500 feet to NE corner monument No. 4;

thence West 300 feet to the point of beginning.

- 7) All dips, variations, spurs, angles, and all veins, ledges, or deposits within the lines of this claim, together with all water and timber and any other rights appurtenant, allowed by the laws of the State or of the United States, are hereby claimed from the effective date of this location.

- 8) Tie: Corner No. 1 of this claim is located 2200 ft east and 930 ft. south

from the NW corner of Section 31 T. 31N ..
R. 1E .., G&SR, BM.

Locator: PATHFINDER MINES CORPORATION

By: R Jackson

Agent

RECEIVED
B.L.M. AZ STATE OFFICE

JUN 22 1982

07:45 A.M.
PHOENIX, AZ

A MC 174060

NOTICE AND CERTIFICATE OF LOCATION - LODE MINING CLAIM
PATHFINDER MINES CORPORATION
EXPLORATION & DEVELOPMENT
2441 PECK AVE.
P. O. BOX 1802
RIVERTON, WY 82501

A MC 174061

Notice is Hereby Given that:

- 1) The name of this claim is Shady 9, a lode mining claim.
- 2) The name and post office address of the locator is:
Pathfinder Mines Corporation 550 California Street-
San Francisco, California-94104
- 3) The date of this location is the 19 day of April, 1982, on which date the notice of location was posted on the claim.
- 4) The locator does hereby locate and claim 1500 linear feet vein or lode, together with 300 feet in width on each side of the center line of this claim.
- 5) The general course of the vein or lode is in a North and South direction. The location monument lies within the boundaries of this claim at Corner # 4 the SW corner, and lies on the South end of this claim, and is 1500 feet from the opposite end of this claim.
- 6) The claim is situated in the SE 1/4 30 NE 1/4 31 NW 1/4 32 quarter of Section 29, T. 31 N. R. 1 E G & SR Meridian, in the Coconino Mining District, County of Coconino, State of Arizona.

The boundaries of this claim can be traced:

Beginning at the South end center monument, and running

thence East 300 feet to SE corner monument No. 1;

thence North 1500 feet to NE corner monument No. 2;

thence West 300 feet to North end center monument;

thence West 300 feet to NW corner monument No. 3;

thence South 1500 feet to SW corner monument No. 4;

thence East 300 feet to the point of beginning.

- 7) All dips, variations, spurs, angles, and all veins, ledges, or deposits within the lines of this claim, together with all water and timber and any other rights appurtenant, allowed by the laws of the State or of the United States, are hereby claimed from the effective date of this location.

- 8) Tie: Corner No. 4 of this claim is located 930 S
4 1/2 miles East

from the SW corner of Section 30 T. 31 N.,
R. 1 E .., G&SR, M.

Locator: PATHFINDER MINES CORPORATION

By: [Signature]
Agent

RECEIVED
B.L.M. AZ STATE OFFICE
JUN 22 1982
07:45 A.M.
PHOENIX, AR

NOTICE AND CERTIFICATE OF LOCATION - LODE MINING CLAIM
 PATHFINDER MINES CORPORATION
 EXPLORATION & DEVELOPMENT
 2441 PECK AVE.
 P. O. BOX 1802
 RIVERTON, WY 82501

Notice is Hereby Given that:

- 1) The name of this claim is SHADY 10, a lode mining claim.
- 2) The name and post office address of the locator is:
 Pathfinder Mines Corporation 550 California Street
 San Francisco, California 94104
- 3) The date of this location is the 19 day of April, 1982, on which date the notice of location was posted on the claim.
- 4) The locator does hereby locate and claim 1500 linear feet vein or lode, together with 300 feet in width on each side of the center line of this claim.
- 5) The general course of the vein or lode is in a North and South direction. The location monument lies within the boundaries of this claim at Corner # 1 the NW corner, and lies on the North end of this claim, and is 1500 feet from the opposite end of this claim.
- 6) The claim is situated in the NW quarter of Section 32, T. 28 N. R. 6E G & SR Meridian, in the UNKNOWN Mining District, County of Coconino, State of Arizona.

The boundaries of this claim can be traced:

Beginning at the North end center monument, and running

thence West 300 feet to NW corner monument No. 1;

thence South 1500 feet to SW corner monument No. 2;

thence East 300 feet to South end center monument;

thence East 300 feet to SE corner monument No. 3;

thence North 1500 feet to NE corner monument No. 4;

thence West 300 feet to the point of beginning.

- 7) All dips, variations, spurs, angles, and all veins, ledges, or deposits within the lines of this claim, together with all water and timber and any other rights appurtenant, allowed by the laws of the State or of the United States, are hereby claimed from the effective date of this location.

- 8) Tie: Corner No. 1 of this claim is located 930' S.
4600' EAST

from the SW corner of Section 30 T. 31 N.,
 R. 1E .. G&SR, M.

Locator: PATHFINDER MINES CORPORATION

By: Tom J. M.

Agent

RECEIVED
 B.L.M. AZ STATE OFFICE
 JUN 22 1982
 07:45 A.M.
 PHOENIX

NOTICE AND CERTIFICATE OF LOCATION - LODE MINING CLAIM

Notice is Hereby Given that:

- 1) The name of this claim is Saddle 1, a lode mining claim.
- 2) The name and post office address of the locator is PATHFINDER MINES CORPORATION
540 Chama, N.E. 2441 PECK AVE.
Suite 10 P. O. BOX 1802
Albuquerque, New Mexico 87108
RIVERTON, WY 82501
- 3) The date of this location is the 15 day of April 1982, on which date the notice of location was posted on the claim.
- 4) The locator does hereby locate and claim 1500 linear feet vein or lode, together with 300 feet in width on each side of the center line of this claim.
- 5) The general course of the vein or lode is in a North and South direction. The location monument lies within the boundaries of this claim at Corner # 4 the SW corner, and lies on the South end of this claim, and is 1500 feet from the opposite end of this claim.
- 6) The claim is situated in the SE quarter of Section 28, T. 30 N. R. 6E W, G & SR Base & Meridian, in the unknown Mining District, County of Coconino, State of Arizona.

The boundaries of this claim can be traced:

Beginning at the South end center monument, and running
thence East 300 feet to SE corner monument No. 1;
thence North 1500 feet to NE corner monument No. 2;
thence West 300 feet to North end center monument;
thence West 300 feet to NW corner monument No. 3;
thence South 1500 feet to SW corner monument No. 4;
thence East 300 feet to the point of beginning.

- 7) All dips, variations, spurs, angles, and all veins, ledges, or deposits within the lines of this claim, together with all water and timber and any other rights appurtenant, allowed by the laws of the State or of the United States, are hereby claimed from the effective date of this location.

- 8) Tie: Corner No. 4 of this claim is located 2500' South
\$ 6500' W

from the SW corner of Section 23, T. 30 N.,
R. 10E W., G&SR, BM.

Locator: PATHFINDER MINES CORPORATION

By: [Signature]

Agent

RECEIVED
B.L.M. AZ STATE OFFICE

JUN 22 1982

8745 A.M.
PHOENIX, ARIZONA

III	I
IV	II

A MC 174063

NOTICE AND CERTIFICATE OF LOCATION — LODE MINING CLAIM
PATHFINDER MINES CORPORATION
EXPLORATION & DEVELOPMENT
2441 PECK AVE.
P. O. BOX 1802
RIVERTON, WY 82501

Notice is Hereby Given that:

- 1) The name of this claim is Saddle 2, a lode mining claim.
- 2) The name and post office address of the locator is **PATHFINDER**
540 Chama, N.E.
Suite 10
Albuquerque, New Mexico 87108
Pathfinder Mines Corporation
- 3) The date of this location is the 15 day of April 1982, on which date the notice of location was posted on the claim.
- 4) The locator does hereby locate and claim 1500 linear feet vein or lode, together with 300 feet in width on each side of the center line of this claim.
- 5) The general course of the vein or lode is in a North and South direction. The location monument lies within the boundaries of this claim at Corner # 1 the NW corner, and lies on the North end of this claim, and is 1500 feet from the opposite end of this claim.
- 6) The claim is situated in the SE & NE quarter of Section 28, T. 30 N. R. 6 E, G & SR Base & Meridian, in the unknown Mining District, County of Coconino, State of Arizona.

The boundaries of this claim can be traced:

Beginning at the North end center monument, and running
thence West 300 feet to NW corner monument No. 1;
thence South 1500 feet to SW corner monument No. 2;
thence East 300 feet to South end center monument;
thence East 300 feet to SE corner monument No. 3;
thence North 1500 feet to NE corner monument No. 4;
thence West 300 feet to the point of beginning.

- 7) All dips, variations, spurs, angles, and all veins, ledges, or deposits within the lines of this claim, together with all water and timber and any other rights appurtenant, allowed by the laws of the State or of the United States, are hereby claimed from the effective date of this location.

- 8) Tie: Corner No. 1 of this claim is located 6500' W & 2500' South

from the SW corner of Section 23 T. 30 N.,
R. 10 E, G&SR, BM.

Locator: PATHFINDER MINES CORPORATION

By: [Signature]

Agent

RECEIVED
BLM, AZ STATE OFFICE

JUN 22 1982

07:45 A.M.
PHOENIX, ARIZONA

III	I
IV	II
	23

A MC 174064

NOTICE AND CERTIFICATE OF LOCATION - L~~HH~~ MINING CLAIM
PATHFINDER MINES CORPORATION
EXPLORATION & DEVELOPMENT
2441 PECK AVE.
P. O. BOX 1802
RIVERTON, WY 82501

Notice is Hereby Given that:

- 1) The name of this claim is Saddle 3, a lode mining claim.
- 2) The name and post office address of the locator is:
Pathfinder Mines Corporation
PATHFINDER
540 Chama, N.E.
Suite 10
Albuquerque, New Mexico 87108
- 3) The date of this location is the 15 day of April, 1982, on which date the notice of location was posted on the claim.
- 4) The locator does hereby locate and claim 1500 linear feet vein or lode, together with 300 feet in width on each side of the center line of this claim.
- 5) The general course of the vein or lode is in a North and South direction. The location monument lies within the boundaries of this claim at Corner # 1 the SE corner, and lies on the South end of this claim, and is 1500 feet from the opposite end of this claim.
- 6) The claim is situated in the NE quarter of Section 28, T. 30 N. R. 6E, G & SR Base & Meridian, in the unknown Mining District, County of Coconino, State of Arizona.

The boundaries of this claim can be traced:

Beginning at the South end center monument, and running

thence East 300 feet to SE corner monument No. 1;

thence North 1500 feet to NE corner monument No. 2;

thence West 300 feet to North end center monument;

thence West 300 feet to NW corner monument No. 3;

thence South 1500 feet to SW corner monument No. 4;

thence East 300 feet to the point of beginning.

- 7) All dips, variations, spurs, angles, and all veins, ledges, or deposits within the lines of this claim, together with all water and timber and any other rights appurtenant, allowed by the laws of the State or of the United States, are hereby claimed from the effective date of this location.

- 8) Tie: Corner No. 1 of this claim is located 1500' W & 2500' S

from the SW corner of Section 23, T. 30 N., R. 6E, G&SR, BM.

Locator: PATHFINDER MINES CORPORATION

By: [Signature]

Agent

RECEIVED
B.L.M. AZ STATE OFFICE
JUN 22 1992
07:45 A.M.
PHOENIX, ARIZONA

32	I
III	I
41	
IV	II

A MC 174065

NOTICE AND CERTIFICATE OF LOCATION - LODE MINING CLAIM

PATHFINDER MINES CORPORATION
EXPLORATION & DEVELOPMENT
2441 PECK AVE.
P. O. BOX 1802
RIVINGTON, WY 82501

Notice is Hereby Given that:

- 1) The name of this claim is Saddle 4, a lode mining claim.
- 2) The name and post office address of the locator is **PATHFINDER**
540 Chama, N.E.
Suite 10
Albuquerque, New Mexico 87108
Pathfinder Mines Corporation
- 3) The date of this location is the 5 day of April 1982, on which date the notice of location was posted on the claim.
- 4) The locator does hereby locate and claim 1500 linear feet vein or lode, together with 300 feet in width on each side of the center line of this claim.
- 5) The general course of the vein or lode is in a North and South direction. The location monument lies within the boundaries of this claim at Corner # 4 the NE corner, and lies on the North end of this claim, and is 1500 feet from the opposite end of this claim.
- 6) The claim is situated in the SE & NE quarter of Section 28, T. 30 N. R. 6E W., G & SR Base & Meridian, in the unknown Mining District, County of Coconino, State of Arizona.

A MC 174066

The boundaries of this claim can be traced:

Beginning at the North end center monument, and running

thence West 300 feet to NW corner monument No. 1;

thence South 1500 feet to SW corner monument No. 2;

thence East 300 feet to South end center monument;

thence East 300 feet to SE corner monument No. 3;

thence North 1500 feet to NE corner monument No. 4;

thence West 300 feet to the point of beginning.

- 7) All dips, variations, spurs, angles, and all veins, ledges, or deposits within the lines of this claim, together with all water and timber and any other rights appurtenant, allowed by the laws of the State or of the United States, are hereby claimed from the effective date of this location.

- 8) Tie: Corner No. 4 of this claim is located 6500' W & 2500' South

from the SW corner of Section 23 T. 30 N., R. 6E W., G&SR, BM.

Locator: PATHFINDER MINES CORPORATION

By: [Signature]

Agent

RECEIVED
B.L.M. AZ STATE OFFICE
JUN 22 1982
07:45 A.M.
PHOENIX, ARIZONA

III	I
IV	II

A MC 114067.

NOTICE AND CERTIFICATE OF LOCATION - LODE MINING CLAIM

PATHFINDER MINES CORPORATION
EXPLORATION & DEVELOPMENT
2421 PECK AVE.
P.O. BOX 1802
RIVERTON, WY 82501

Notice is Hereby Given that:

1) The name of this claim is Rough 1, a lode mining claim.

2) The name and post office address of the locator is:

Pathfinder Mines Corporation
~~540 Chama NE~~ ~~550 California Street~~
~~San Francisco, California 94104~~

3) The date of this location is the 24 day of April, 24, on which date the notice of location was posted on the claim.

4) The locator does hereby locate and claim 1500 linear feet vein or lode, together with 300 feet in width on each side of the center line of this claim.

5) The general course of the vein or lode is in a East and West direction. The location monument lies within the boundaries of this claim at Corner # 1 the NE corner, and lies on the East end of this claim, and is 1500 feet from the opposite end of this claim.

6) The claim is situated in the SE & SW quarters of Section 22, T. 29 N. R. 6E G & SR Meridian, in the UNKNOWN Mining District, County of Coconino, State of Arizona.

The boundaries of this claim can be traced:

Beginning at the East end center monument, and running

thence North 300 feet to NE corner monument No. 1;

thence West 1500 feet to NW corner monument No. 2;

thence South 300 feet to West end center monument;

thence South 300 feet to SW corner monument No. 3;

thence East 1500 feet to SE corner monument No. 4;

thence North 300 feet to the point of beginning.

7) All dips, variations, spurs, angles, and all veins, ledges, or deposits within the lines of this claim, together with all water and timber and any other rights appurtenant, allowed by the laws of the State or of the United States, are hereby claimed from the effective date of this location.

8) Tie: Corner No. 1 of this claim is located 600 ft N.
1500' feet

from the Ne corner of Section 27 T. 29 N.,
R. 6E .. G&SR, M.

Locator: PATHFINDER MINES CORPORATION

By: [Signature]
Agent

RECEIVED
BLM. AZ STATE OFFICE

JUN 22 1982

07:45 A.M.
PHOENIX, ARIZONA

A ITC 174068

NOTICE AND CERTIFICATE OF LOCATION - LODE MINING CLAIM
 PATHFINDER MINES CORPORATION
 EXPLORATION & DEVELOPMENT
 2441 PECK AVE.
 P. O. BOX 1802
 RIVERTON, WY 82501

Notice is Hereby Given that:

- 1) The name of this claim is Rough 2, a lode mining claim.
- 2) The name and post office address of the locator is: Pathfinder Mines Corporation
540 Chama, N.E. # 10
Albuquerque, N.M. 87108
Pathfinder Mines Corporation
550 California Street
San Francisco, California 94104
- 3) The date of this location is the 24 day of April, 1982, on which date the notice of location was posted on the claim.
- 4) The locator does hereby locate and claim 1500 linear feet vein or lode, together with 300 feet in width on each side of the center line of this claim.
- 5) The general course of the vein or lode is in a East and West direction. The location monument lies within the boundaries of this claim at Corner # 4 the NW corner, and lies on the West end of this claim, and is 1500 feet from the opposite end of this claim.
- 6) The claim is situated in the SE quarter of Section 22, T. 29 N. R. 6E G & SR Meridian, in the unknown Mining District, County of Coconino, State of Arizona.

The boundaries of this claim can be traced:

Beginning at the West end center monument, and running

thence South 300 feet to SW corner monument No. 1;

thence East 1500 feet to SE corner monument No. 2;

thence North 300 feet to East end center monument;

thence North 300 feet to NE corner monument No. 3;

thence West 1500 feet to NW corner monument No. 4;

thence South 300 feet to the point of beginning.

- 7) All dips, variations, spurs, angles, and all veins, ledges, or deposits within the lines of this claim, together with all water and timber and any other rights appurtenant, allowed by the laws of the State or of the United States, are hereby claimed from the effective date of this location.

- 8) Tie: Corner No. 4 of this claim is located 1500' W
& 600' N

from the NE corner of Section 27 T. 29 N.,
 R. 6E .., G&SR, M.

Locator: PATHFINDER MINES CORPORATION

By: Dean Hubbard

Agent

RECEIVED
 B.L.M. AZ STATE OFFICE

JUN 22 1982

07:45 A.M.
 PHOENIX, ARIZONA

A III 174069

NOTICE AND CERTIFICATE OF LOCATION - ~~LODE MINING CLAIM~~
 PATHFINDER MINES CORPORATION
 EXPLORATION & DEVELOPMENT
 2441 PECK AVE.
 P.O. BOX 1802
 RIVERTON, WY 82501

Notice is Hereby Given that:

- 1) The name of this claim is Rough 3, a lode mining claim.
- 2) The name and post office address of the locator is:
 Pathfinder Mines Corporation 550 California Street
~~540 Chama, N.E. # 10~~ San Francisco, California 94104
~~Albuquerque, N.M. 87108~~
- 3) The date of this location is the 24 day of April, 1982, on which date the notice of location was posted on the claim.
- 4) The locator does hereby locate and claim 1500 linear feet vein or lode, together with 300 feet in width on each side of the center line of this claim.
- 5) The general course of the vein or lode is in a East and West direction. The location monument lies within the boundaries of this claim at Corner # 1 the NE corner, and lies on the East end of this claim, and is 1500 feet from the opposite end of this claim.
- 6) The claim is situated in the NW 1/4 quarter of Section 27, T. 29 N. R. 6E G & SR Meridian, in the UNKNOWN Mining District, County of Coconino, State of Arizona.

The boundaries of this claim can be traced:

Beginning at the East end center monument, and running
 thence North 300 feet to NE corner monument No. 1;
 thence West 1500 feet to NW corner monument No. 2;
 thence South 300 feet to West end center monument;
 thence South 300 feet to SW corner monument No. 3;
 thence East 1500 feet to SE corner monument No. 4;
 thence North 300 feet to the point of beginning.

- 7) All dips, variations, spurs, angles, and all veins, ledges, or deposits within the lines of this claim, together with all water and timber and any other rights appurtenant, allowed by the laws of the State or of the United States, are hereby claimed from the effective date of this location.

- 8) Tie: Corner No. 1 of this claim is located 1500 feet west

from the NE corner of Section 27 T. 29 N.,
 R. 6E .., G&SR, M. 29 N

Locator: PATHFINDER MINES CORPORATION

By: Don Paul
 Agent

RECEIVED
 B.L.M. AZ STATE OFFICE
 JUN 22 1982
 07:45 A.M.
 PHOENIX, ARIZONA

A MC 114070

NOTICE AND CERTIFICATE OF LOCATION - LODE MINING CLAIM

PATHFINDER MINES CORPORATION
EXPLORATION & DEVELOPMENT
2441 PECK AVE.
P. O. BOX 1802
RIVERTON, WY 82501

Notice is Hereby Given that:

- 1) The name of this claim is Rough 4, a lode mining claim.
2) The name and post office address of the locator is:

Pathfinder Mines Corporation

550 California Street
San Francisco, California 94104

- 3) The date of this location is the 24 day of April, 1982, on which date the notice of location was posted on the claim.
4) The locator does hereby locate and claim 1500 linear feet vein or lode, together with 300 feet in width on each side of the center line of this claim.
5) The general course of the vein or lode is in a East and West direction. The location monument lies within the boundaries of this claim at Corner # 4 the NW corner, and lies on the West end of this claim, and is 1500 feet from the opposite end of this claim.
6) The claim is situated in the NE quarter of Section 27, T. 29 N. R. 6E G & SR Meridian, in the Indian Mining District, County of Coconino, State of Arizona.

The boundaries of this claim can be traced:

Beginning at the West end center monument, and running

thence South 300 feet to SW corner monument No. 1;

thence East 1500 feet to SE corner monument No. 2;

thence North 300 feet to East end center monument;

thence North 300 feet to NE corner monument No. 3;

thence West 1500 feet to NW corner monument No. 4;

thence South 300 feet to the point of beginning.

- 7) All dips, variations, spurs, angles, and all veins, ledges, or deposits within the lines of this claim, together with all water and timber and any other rights appurtenant, allowed by the laws of the State or of the United States, are hereby claimed from the effective date of this location.

- 8) Tie: Corner No. 4 of this claim is located 1500' West

from the NE corner of Section 27 T. 29 N.,
R. 6E ., G&SR, M.

Locator: PATHFINDER MINES CORPORATION

By: Don Halstead

Agent

RECEIVED
B.L.M. AZ STATE OFFICE
JUN 22 1982
07:45 A.M.
PHOENIX, ARIZONA

A MC 114071

NOTICE AND CERTIFICATE OF LOCATION - LODE MINING CLAIM

PATHFINDER MINES CORPORATION
EXPLORATION & DEVELOPMENT
2441 PECK AVE.
P. O. BOX 1802
RIVERTON, WY 82501

Notice is Hereby Given that:

- 1) The name of this claim is Rough 5, a lode mining claim.
- 2) The name and post office address of the locator is:
 Pathfinder Mines Corporation
~~540 Chama, N.E. # 10~~
~~Albuquerque, N.M. 87108~~
 550 California Street
 San Francisco, California 94104
- 3) The date of this location is the 24 day of APRIL, 1982, on which date the notice of location was posted on the claim.
- 4) The locator does hereby locate and claim 1500 linear feet vein or lode, together with 300 feet in width on each side of the center line of this claim.
- 5) The general course of the vein or lode is in a East and West direction. The location monument lies within the boundaries of this claim at Corner # 1 the NE corner, and lies on the East end of this claim, and is 1500 feet from the opposite end of this claim.
- 6) The claim is situated in the NW/NE quarter of Section 27, T. 29 N. R. 6E G & SR Meridian, in the UNKNOWN Mining District, County of Coconino, State of Arizona.

The boundaries of this claim can be traced:

Beginning at the East end center monument, and running
 thence North 300 feet to NE corner monument No. 1;
 thence West 1500 feet to NW corner monument No. 2;
 thence South 300 feet to West end center monument;
 thence South 300 feet to SW corner monument No. 3;
 thence East 1500 feet to SE corner monument No. 4;
 thence North 300 feet to the point of beginning.

- 7) All dips, variations, spurs, angles, and all veins, ledges, or deposits within the lines of this claim, together with all water and timber and any other rights appurtenant, allowed by the laws of the State or of the United States, are hereby claimed from the effective date of this location.

- 8) Tie: Corner No. 1 of this claim is located 600 feet
South, 1500' West

from the NE corner of Section 27 T. 29 N.,
 R. 6E ., G&SR, M.

Locator: PATHFINDER MINES CORPORATION

By: [Signature]

Agent

RECEIVED
B.L.M. AZ STATE OFFICE
JUN 22 1982
07:45 A.M.
PHOENIX, ARIZONA

A MC 174072

NOTICE AND CERTIFICATE OF LOCATION - LODE MINING CLAIM

PATHFINDER MINES CORPORATION
EXPLORATION & DEVELOPMENT2441 PECK AVE.
P. O. BOX 1802
RIVERTON, WY 82501

Notice is Hereby Given that:

- 1) The name of this claim is Rocaphe, a lode mining claim.
- 2) The name and post office address of the locator is:

Pathfinder Mines Corporation
~~Pathfinder Mines Corporation~~
 540 Chama, N.E. # 10
 Albuquerque, N.M. 87108

550 California Street
 San Francisco, California 94104

- 3) The date of this location is the 24 day of April, 1982, on which date the notice of location was posted on the claim.
- 4) The locator does hereby locate and claim 1500 linear feet vein or lode, together with 300 feet in width on each side of the center line of this claim.
- 5) The general course of the vein or lode is in a East and West direction. The location monument lies within the boundaries of this claim at Corner # 4 the NW corner, and lies on the West end of this claim, and is 1500 feet from the opposite end of this claim.
- 6) The claim is situated in the NE quarter of Section 27, T. 29 N. R. 6E G & SR Meridian, in the 29N Mining District, County of Coconino, State of Arizona.

The boundaries of this claim can be traced:

Beginning at the West end center monument, and runningthence South 300 feet to SW corner monument No. 1;thence East 1500 feet to SE corner monument No. 2;thence North 300 feet to East end center monument;thence North 300 feet to NE corner monument No. 3;thence West 1500 feet to NW corner monument No. 4;thence South 300 feet to the point of beginning.

- 7) All dips, variations, spurs, angles, and all veins, ledges, or deposits within the lines of this claim, together with all water and timber and any other rights appurtenant, allowed by the laws of the State or of the United States, are hereby claimed from the effective date of this location.

- 8) Tie: Corner No. 4 of this claim is located 1500' W
& 600' S

from the NE corner of Section 27 T. 29 N.,
 R. 6E .., G&SR, M.

Locator: PATHFINDER MINES CORPORATION

By: David Hubler

Agent

RECEIVED
 B.L.M. AZ STATE OFFICE
 JUN 22 1982
 07:45 A.M.
 PHOENIX, ARIZONA

A MC 174073

NOTICE AND CERTIFICATE OF LOCATION - LODE MINING CLAIM

PATHFINDER MINES CORPORATION
EXPLORATION & DEVELOPMENT
2441 PECK AVE.
P. O. BOX 1802
RIVERTON, WY 82501

Notice is Hereby Given that:

- 1) The name of this claim is Rough 7, a lode mining claim.
- 2) The name and post office address of the locator is:

Pathfinder Mines Corporation 550 California Street
~~Pathfinder Mines Corporation~~ San Francisco, California 94104
540 Chama, N.E. #10
Albuquerque, N.M. 87108
- 3) The date of this location is the 24 day of April, 1982 on which date the notice of location was posted on the claim.
- 4) The locator does hereby locate and claim 1500 linear feet vein or lode, together with 300 feet in width on each side of the center line of this claim.
- 5) The general course of the vein or lode is in a East and West direction. The location monument lies within the boundaries of this claim at Corner # 1 the NE corner, and lies on the East end of this claim, and is 1500 feet from the opposite end of this claim.
- 6) The claim is situated in the NW NE quarters of Section 27, T. 29 N. R. 6E G & SR Meridian, in the UNKNOWN Mining District, County of Coconino, State of Arizona.

The boundaries of this claim can be traced:

Beginning at the East end center monument, and running

thence North 300 feet to NE corner monument No. 1;

thence West 1500 feet to NW corner monument No. 2;

thence South 300 feet to West end center monument;

thence South 300 feet to SW corner monument No. 3;

thence East 1500 feet to SE corner monument No. 4;

thence North 300 feet to the point of beginning.

- 7) All dips, variations, spurs, angles, and all veins, ledges, or deposits within the lines of this claim, together with all water and timber and any other rights appurtenant, allowed by the laws of the State or of the United States, are hereby claimed from the effective date of this location.

- 8) Tie: Corner No. 1 of this claim is located 1500 feet
South 1500 ft West

from the NE corner of Section 27 T. 29 N.,
R. 6E ., G&SR, M.

Locator: PATHFINDER MINES CORPORATION

By: Don Paul, R. Anderson

Agent

RECEIVED
B.L.M. AZ STATE OFFICE
JUN 22 1982
07:45 A.M.
PHOENIX, ARIZONA

A MC 174074

NOTICE AND CERTIFICATE OF LOCATION - LODE MINING CLAIM

PATHFINDER MINES CORPORATION
EXPLORATION & DEVELOPMENT
2441 PECK AVE.
P. O. BOX 1802
RIVERTON, WY 82501

Notice is Hereby Given that:

- 1) The name of this claim is Rough 8, a lode mining claim.
- 2) The name and post office address of the locator is:

Pathfinder Mines Corporation
540 Chama, N.E. # 10
Albuquerque, N.M. 87108

550 California Street
San Francisco, California 94104

- 3) The date of this location is the 24 day of April, 1982, on which date the notice of location was posted on the claim.
- 4) The locator does hereby locate and claim 1500 linear feet vein or lode, together with 300 feet in width on each side of the center line of this claim.
- 5) The general course of the vein or lode is in a East and West direction. The location monument lies within the boundaries of this claim at Corner # 4 the NW corner, and lies on the West end of this claim, and is 1500 feet from the opposite end of this claim.
- 6) The claim is situated in the NE quarter of Section 27, T. 29 N. R. 6E G & SR Meridian, in the unknown Mining District, County of Coconino, State of Arizona.

The boundaries of this claim can be traced:

Beginning at the West end center monument, and running

thence South 300 feet to SW corner monument No. 1;

thence East 1500 feet to SE corner monument No. 2;

thence North 300 feet to East end center monument;

thence North 300 feet to NE corner monument No. 3;

thence West 1500 feet to NW corner monument No. 4;

thence South 300 feet to the point of beginning.

- 7) All dips, variations, spurs, angles, and all veins, ledges, or deposits within the lines of this claim, together with all water and timber and any other rights appurtenant, allowed by the laws of the State or of the United States, are hereby claimed from the effective date of this location.
- 8) Tie: Corner No. 4 of this claim is located 1500' W
1200' S

from the NE corner of Section 27 T. 29 N.,
R. 6E ., G&SR, M.

Locator: PATHFINDER MINES CORPORATION
By: [Signature]
Agent

RECEIVED
B.L.M. AZ STATE OFFICE
JUN 22 1982
07:45 A.M.
PHOENIX, ARIZONA

A MC 174075

NOTICE AND CERTIFICATE OF LOCATION - LODE MINING CLAIM

PATHFINDER MINES CORPORATION
EXPLORATION & DEVELOPMENT
2441 PECK AVE.
P. O. BOX 1802
RIVERTON, WY 82501

Notice is Hereby Given that:

- 1) The name of this claim is Rough 9, a lode mining claim.
- 2) The name and post office address of the locator is:
 Pathfinder Mines Corporation, 550 California Street
 540 Chama, N.E. # 10 San Francisco, California 94104
 Albuquerque, N.M. 87108
- 3) The date of this location is the 24 day of APRIL, 1982, on which date the notice of location was posted on the claim.
- 4) The locator does hereby locate and claim 1500 linear feet vein or lode, together with 300 feet in width on each side of the center line of this claim.
- 5) The general course of the vein or lode is in a East and West direction. The location monument lies within the boundaries of this claim at Corner # 1 the NE corner, and lies on the East end of this claim, and is 1500 feet from the opposite end of this claim.
- 6) The claim is situated in the NW NE quarter of Section 27, T. 29 N. R. 6E G & SR Meridian, in the UNKNOWN Mining District, County of Coconino, State of Arizona.

The boundaries of this claim can be traced:

Beginning at the East end center monument, and running
 thence North 300 feet to NE corner monument No. 1;
 thence West 1500 feet to NW corner monument No. 2;
 thence South 300 feet to West end center monument;
 thence South 300 feet to SW corner monument No. 3;
 thence East 1500 feet to SE corner monument No. 4;
 thence North 300 feet to the point of beginning.

- 7) All dips, variations, spurs, angles, and all veins, ledges, or deposits within the lines of this claim, together with all water and timber and any other rights appurtenant, allowed by the laws of the State or of the United States, are hereby claimed from the effective date of this location.

- 8) Tie: Corner No. 1 of this claim is located 1800 ft
South 1500 ft West

from the NE corner of Section 27 T. 29 N.,
 R. 6E .., G&SR, M.

Locator: PATHFINDER MINES CORPORATION

By: Tom Paul, SR Anderson

Agent

RECEIVED
B.L.M. AZ STATE OFFICE
JUN 22 1982
07:45 A.M.
PHOENIX, ARIZONA

A MC 174076

NOTICE AND CERTIFICATE OF LOCATION - LODE MINING CLAIM

PATHFINDER MINES CORPORATION
EXPLORATION & DEVELOPMENT
2441 PECK AVE.
P. O. BOX 1802
RIVERTON, WY 82501

Notice is Hereby Given that:

- 1) The name of this claim is Rough 10, a lode mining claim.
- 2) The name and post office address of the locator is:
 Pathfinder Mines Corporation Corporation 550 California Street
 San Francisco, California 94104
 Albuquerque, N.M. 87108
- 3) The date of this location is the 24 day of April, 1982 on which date the notice of location was posted on the claim.
- 4) The locator does hereby locate and claim 1500 linear feet vein or lode, together with 300 feet in width on each side of the center line of this claim.
- 5) The general course of the vein or lode is in a East and West direction. The location monument lies within the boundaries of this claim at Corner # 4 the NW corner, and lies on the West end of this claim, and is 1500 feet from the opposite end of this claim.
- 6) The claim is situated in the NE quarter of Section 27, T. 29 N. R. 6E G & SR Meridian, in the Unimproved Mining District, County of Coconino, State of Arizona.

The boundaries of this claim can be traced:

Beginning at the West end center monument, and running

thence South 300 feet to SW corner monument No. 1;

thence East 1500 feet to SE corner monument No. 2;

thence North 300 feet to East end center monument;

thence North 300 feet to NE corner monument No. 3;

thence West 1500 feet to NW corner monument No. 4;

thence South 300 feet to the point of beginning.

- 7) All dips, variations, spurs, angles, and all veins, ledges, or deposits within the lines of this claim, together with all water and timber and any other rights appurtenant, allowed by the laws of the State or of the United States, are hereby claimed from the effective date of this location.
- 8) Tie: Corner No. 4 of this claim is located 1500' W
& 1800' S

from the NE corner of Section 27 T. 29 N.,
 R. 6E .., G&SR, M.

Locator: PATHFINDER MINES CORPORATION

By: Dean Hebl

Agent

RECEIVED
 B.L.M. AZ STATE OFFICE
 JUN 22 1982
 07:45 A.M.
 PHOENIX, ARIZONA

A MC 174077

NOTICE AND CERTIFICATE OF LOCATION - LODE MINING CLAIM

PATHFINDER MINES CORPORATION
EXPLORATION & DEVELOPMENT
2441 PECK AVE.
P. O. BOX 1802
RIVERTON, WY 82501

Notice is Hereby Given that:

- 1) The name of this claim is Rough 11, a lode mining claim.
- 2) The name and post office address of the locator is:
Pathfinder Mines Corporation, 550 California Street
~~540 Chama Ave. # 10~~ San Francisco, California 94104
~~Albuquerque, N.M. 87108~~
- 3) The date of this location is the 24 day of APRIL, 1982, on which date the notice of location was posted on the claim.
- 4) The locator does hereby locate and claim 1500 linear feet vein or lode, together with 300 feet in width on each side of the center line of this claim.
- 5) The general course of the vein or lode is in a East and West direction. The location monument lies within the boundaries of this claim at Corner # 1 the NE corner, and lies on the East end of this claim, and is 1500 feet from the opposite end of this claim.
- 6) The claim is situated in the SE SW quarters of Section 27, T. 29 N. R. 6E G & SR Meridian, in the UNKNOWN Mining District, County of Coconino, State of Arizona.

The boundaries of this claim can be traced:

Beginning at the East end center monument, and running

thence North 300 feet to NE corner monument No. 1;
thence West 1500 feet to NW corner monument No. 2;
thence South 300 feet to West end center monument;
thence South 300 feet to SW corner monument No. 3;
thence East 1500 feet to SE corner monument No. 4;
thence North 300 feet to the point of beginning.

- 7) All dips, variations, spurs, angles, and all veins, ledges, or deposits within the lines of this claim, together with all water and timber and any other rights appurtenant, allowed by the laws of the State or of the United States, are hereby claimed from the effective date of this location.

- 8) Tie: Corner No. 1 of this claim is located 2400 feet
south 1500 feet west

from the NE corner of Section 27 T. 29 N.,
R. 6E .., G&SR, M.

Locator: PATHFINDER MINES CORPORATION

By: Tom [Signature]

Agent

RECEIVED
B.L.M. AZ STATE OFFICE
JUN 22 1982
07:45 A.M.
PHOENIX, ARIZONA

A MC 174078

NOTICE AND CERTIFICATE OF LOCATION - LODE MINING CLAIM

PATHFINDER MINES CORPORATION
EXPLORATION & DEVELOPMENT
2441 PECK AVE.
P. O. BOX 1802
RIVERTON, WY 82501

Notice is Hereby Given that:

- 1) The name of this claim is Rough 12, a lode mining claim.
- 2) The name and post office address of the locator is:
~~Pathfinder Mines Corporation~~
~~540 Chama, N.E. # 10~~
~~Albuquerque, N.M. 87108~~
~~550 California Street~~
~~San Francisco, California 94104~~
- 3) The date of this location is the 24 day of April, 1982, on which date the notice of location was posted on the claim.
- 4) The locator does hereby locate and claim 1500 linear feet vein or lode, together with 300 feet in width on each side of the center line of this claim.
- 5) The general course of the vein or lode is in a East and West direction. The location monument lies within the boundaries of this claim at Corner # 4 the NW corner, and lies on the West end of this claim, and is 1500 feet from the opposite end of this claim.
- 6) The claim is situated in the NE & SE quarters of Section 27, T. 29 N. R. 6E G & SR Meridian, in the unknown Mining District, County of Coconino, State of Arizona.

The boundaries of this claim can be traced:

Beginning at the West end center monument, and running

thence South 300 feet to SW corner monument No. 1;

thence East 1500 feet to SE corner monument No. 2;

thence North 300 feet to East end center monument;

thence North 300 feet to NE corner monument No. 3;

thence West 1500 feet to NW corner monument No. 4;

thence South 300 feet to the point of beginning.

- 7) All dips, variations, spurs, angles, and all veins, ledges, or deposits within the lines of this claim, together with all water and timber and any other rights appurtenant, allowed by the laws of the State or of the United States, are hereby claimed from the effective date of this location.

- 8) Tie: Corner No. 4 of this claim is located 1500' W
& 2400' S

from the NE corner of Section 27 T. 29 N.,
 R. 6E .., G&SR, M.

Locator: PATHFINDER MINES CORPORATION

By: Dean Hobbie

Agent

RECEIVED
B.L.M. AZ STATE OFFICE
JUN 22 1982
07:45 A.M.
PHOENIX, ARIZONA

A ML 174078

NOTICE AND CERTIFICATE OF LOCATION - LODE MINING CLAIM

PATHFINDER MINES CORPORATION
EXPLORATION & DEVELOPMENT
2441 PECK AVE.
P. O. BOX 1802
RIVERTON, WY 82501

Notice is Hereby Given that:

- 1) The name of this claim is Rough 13, a lode mining claim.
- 2) The name and post office address of the locator is:

Pathfinder Mines Corporation
540 Chama, N.E. # 10
Albuquerque, N.M. 87109

550 California Street
San Francisco, California 94104

- 3) The date of this location is the 24 day of April, 1982, on which date the notice of location was posted on the claim.
- 4) The locator does hereby locate and claim 1500 linear feet vein or lode, together with 300 feet in width on each side of the center line of this claim.
- 5) The general course of the vein or lode is in a East and West direction. The location monument lies within the boundaries of this claim at Corner # 1 the NE corner, and lies on the East end of this claim, and is 1500 feet from the opposite end of this claim.
- 6) The claim is situated in the SW SE quarter of Section 27, T. 29 N., R. 6E G & SR Meridian, in the UNKNOWN Mining District, County of Coconino, State of Arizona.

The boundaries of this claim can be traced:

Beginning at the East end center monument, and running

thence North 300 feet to NE corner monument No. 1;

thence West 1500 feet to NW corner monument No. 2;

thence South 300 feet to West end center monument;

thence South 300 feet to SW corner monument No. 3;

thence East 1500 feet to SE corner monument No. 4;

thence North 300 feet to the point of beginning.

- 7) All dips, variations, spurs, angles, and all veins, ledges, or deposits within the lines of this claim, together with all water and timber and any other rights appurtenant, allowed by the laws of the State or of the United States, are hereby claimed from the effective date of this location.

- 8) Tie: Corner No. 1 of this claim is located 3000 ft South 1500 feet west

from the NE corner of Section 27 T. 29 N.,
R. 6E .., G&SR, M.

Locator: PATHFINDER MINES CORPORATION

By: [Signature]

Agent

RECEIVED
B.L.M. AZ STATE OFFICE

JUN 22 1982

07:45 A.M.
PHOENIX, ARIZONA

A MC 17408U

NOTICE AND CERTIFICATE OF LOCATION - LODE MINING CLAIM

PATHFINDER MINES CORPORATION
EXPLORATION & DEVELOPMENT
2441 PECK AVE.
P. O. BOX 1802
RIVERTON, WY 82501

Notice is Hereby Given that:

- 1) The name of this claim is Rough 14, a lode mining claim.
2) The name and post office address of the locator is:

Pathfinder Mines Corporation
~~540 Chama, N.E. # 10
Albuquerque, N.M. 87108~~
~~550 California Street
San Francisco, California 94104~~

- 3) The date of this location is the 24 day of April, 1982, on which date the notice of location was posted on the claim.
4) The locator does hereby locate and claim 1500 linear feet vein or lode, together with 300 feet in width on each side of the center line of this claim.
5) The general course of the vein or lode is in a East and West direction. The location monument lies within the boundaries of this claim at Corner # 4 the NW corner, and lies on the West end of this claim, and is 1500 feet from the opposite end of this claim.
6) The claim is situated in the SE quarter of Section 27, T29 N. R. 6E G & SR Meridian, in the unknown Mining District, County of Coconino, State of Arizona.

The boundaries of this claim can be traced:

Beginning at the West end center monument, and running

thence South 300 feet to SW corner monument No. 1;
thence East 1500 feet to SE corner monument No. 2;
thence North 300 feet to East end center monument;
thence North 300 feet to NE corner monument No. 3;
thence West 1500 feet to NW corner monument No. 4;
thence South 300 feet to the point of beginning.

- 7) All dips, variations, spurs, angles, and all veins, ledges, or deposits within the lines of this claim, together with all water and timber and any other rights appurtenant, allowed by the laws of the State or of the United States, are hereby claimed from the effective date of this location.

- 8) Tie: Corner No. 4 of this claim is located 1500' W
& 3000' S

from the NE corner of Section 27 T. 29 N.,
R. 6E .., G&SR, M.

Locator: PATHFINDER MINES CORPORATION

By: [Signature]

Agent

RECEIVED
B.L.M. AZ STATE OFFICE
JUN 22 1982
07:45 A.M.
PHOENIX, ARIZON

A MC 174081

NOTICE AND CERTIFICATE OF LOCATION - LODE MINING CLAIM

PATHFINDER MINES CORPORATION
EXPLORATION & DEVELOPMENT
2441 PECK AVE.
P. O. BOX 1802
RIVERTON, WY 82501

Notice is Hereby Given that:

- 1) The name of this claim is Rough # 15, a lode mining claim.
- 2) The name and post office address of the locator is:
 Pathfinder Mines Corporation 550 California Street
 San Francisco, California 94104
- 3) The date of this location is the 24 day of April, 1982, on which date the notice of location was posted on the claim.
- 4) The locator does hereby locate and claim 1500 linear feet vein or lode, together with 300 feet in width on each side of the center line of this claim.
- 5) The general course of the vein or lode is in a East and West direction. The location monument lies within the boundaries of this claim at Corner # 1 the NE corner, and lies on the East end of this claim, and is 1500 feet from the opposite end of this claim.
- 6) The claim is situated in the SW & SE quarters of Section 27, T. 29 N. R. 6E G & SR Meridian, in the UNKNOWN Mining District, County of Coconino, State of Arizona.

The boundaries of this claim can be traced:

Beginning at the East end center monument, and running

thence North 300 feet to NE corner monument No. 1;

thence West 1500 feet to NW corner monument No. 2;

thence South 300 feet to West end center monument;

thence South 300 feet to SW corner monument No. 3;

thence East 1500 feet to SE corner monument No. 4;

thence North 300 feet to the point of beginning.

- 7) All dips, variations, spurs, angles, and all veins, ledges, or deposits within the lines of this claim, together with all water and timber and any other rights appurtenant, allowed by the laws of the State or of the United States, are hereby claimed from the effective date of this location.

- 8) Tie: Corner No. 1 of this claim is located 3600 feet
South 1500 feet west

from the NE corner of Section 27 T. 29 N.,
 R. 6E .. G&SR, M.

Locator: PATHFINDER MINES CORPORATION

By: [Signature]
 Agent

RECEIVED
 B.L.M. AZ STATE OFFICE

JUN 22 1982

07:45 A.M.
 PHOENIX, ARIZONA

A MC 114082

NOTICE AND CERTIFICATE OF LOCATION - LODE MINING CLAIM

PATHFINDER MINES CORPORATION
EXPLORATION & DEVELOPMENT
2441 PECK AVE.
P. O. BOX 1802
RIVERTON, WY 82501

Notice is Hereby Given that:

- 1) The name of this claim is Rough 16, a lode mining claim.
- 2) The name and post office address of the locator is:
 Pathfinder Mines Corporation, 550 California Street
 San Francisco, California 94104
- 3) The date of this location is the 24 day of APRIL, 1982, on which date the notice of location was posted on the claim.
- 4) The locator does hereby locate and claim 1500 linear feet vein or lode, together with 300 feet in width on each side of the center line of this claim.
- 5) The general course of the vein or lode is in a East and West direction. The location monument lies within the boundaries of this claim at Corner # 4 the NW corner, and lies on the West end of this claim, and is 1500 feet from the opposite end of this claim.
- 6) The claim is situated in the SE quarter of Section 27, T 29 N. R. 6E G & SR Meridian, in the UNKNOWN Mining District, County of Coconino, State of Arizona.

The boundaries of this claim can be traced:

Beginning at the West end center monument, and running

thence South 300 feet to SW corner monument No. 1;

thence East 1500 feet to SE corner monument No. 2;

thence North 300 feet to East end center monument;

thence North 300 feet to NE corner monument No. 3;

thence West 1500 feet to NW corner monument No. 4;

thence South 300 feet to the point of beginning.

- 7) All dips, variations, spurs, angles, and all veins, ledges, or deposits within the lines of this claim, together with all water and timber and any other rights appurtenant, allowed by the laws of the State or of the United States, are hereby claimed from the effective date of this location.

- 8) Tie: Corner No. 4 of this claim is located 3600 feet
South 1500 feet West

from the NE corner of Section 27 T. 29 N.,
 R. 6E .., G&SR, M.

Locator: PATHFINDER MINES CORPORATION

By: [Signature]

Agent

RECEIVED
B.L.M. AZ STATE OFFICE

JUN 22 1982

07:45 A.M.
PHOENIX, ARIZONA

NOTICE AND CERTIFICATE OF LOCATION 8-3 LOUL MINING CLAIM
PATHFINDER MINES CORPORATION
EXPLORATION & DEVELOPMENT
2441 PECK AVE.
P. O. BOX 1802
RIVERTON, WY 82501

Notice is Hereby Given that:

- 1) The name of this claim is Rough 17, a lode mining claim.
- 2) The name and post office address of the locator is ~~PATHFINDER~~
~~540 Chama, N.E.~~
~~Suite 10~~
~~Albuquerque, New Mexico 87108~~
Pathfinder Mines Corporation
- 3) The date of this location is the 24 day of APRIL, 1982, on which date the notice of location was posted on the claim.
- 4) The locator does hereby locate and claim 1500 linear feet vein or lode, together with 300 feet in width on each side of the center line of this claim.
- 5) The general course of the vein or lode is in a East and West direction. The location monument lies within the boundaries of this claim at Corner # 1 the NE corner, and lies on the East end of this claim, and is 1500 feet from the opposite end of this claim.
- 6) The claim is situated in the SE 2 SW quarter of Section 22, T. 29 N R. 6 E, G & SR Base & Meridian, in the unknown Mining District, County of Coconino, State of Arizona.

The boundaries of this claim can be traced:

Beginning at the East end center monument, and running
thence North 300 feet to NE corner monument No. 1;
thence West 1500 feet to NW corner monument No. 2;
thence South 300 feet to West end center monument;
thence South 300 feet to SW corner monument No. 3;
thence East 1500 feet to SE corner monument No. 4;
thence North 300 feet to the point of beginning.

- 7) All dips, variations, spurs, angles, and all veins, ledges, or deposits within the lines of this claim, together with all water and timber and any other rights appurtenant, allowed by the laws of the State or of the United States, are hereby claimed from the effective date of this location.

- 8) Tie: Corner No. 1 of this claim is located 1200 feet
North 1500 feet West

from the NE corner of Section 27 T. 29 ..
R. 6 E .., G&SR, BM.

Locator: PATHFINDER MINES CORPORATION

By: [Signature]

Agent

RECEIVED
B.L.M. AZ STATE OFFICE
JUN 22 1982
07:45 A.M.
PHOENIX, ARI

E
NOTICE AND CERTIFICATE OF LOCATION - LODE MINING CLAIM
PATHFINDER MINES CORPORATION
EXPLORATION & DEVELOPMENT

2441 PECK AVE.
P. O. BOX 1802
RIVERTON, WY 82501

Notice is Hereby Given that:

- 1) The name of this claim is Rough 18, a lode mining claim.
- 2) The name and post office address of the locator is:
Pathfinder Mines Corporation
PATHFINDER
540 Chama, N.E.
Suite 10
Albuquerque, New Mexico 87108
- 3) The date of this location is the 24 day of April, 1982, on which date the notice of location was posted on the claim.
- 4) The locator does hereby locate and claim 1500 linear feet vein or lode, together with 300 feet in width on each side of the center line of this claim.
- 5) The general course of the vein or lode is in a East and West direction. The location monument lies within the boundaries of this claim at Corner # 4 the NW corner; and lies on the West end of this claim, and is 1500 feet from the opposite end of this claim.
- 6) The claim is situated in the SE quarter of Section 22, T. 29N. R. 6E, G & SR Base & Meridian, in the unknown Mining District, County of Coconino, State of Arizona.

The boundaries of this claim can be traced:

Beginning at the West end center monument, and running

thence South 300 feet to SW corner monument No. 1;

thence East 1500 feet to SE corner monument No. 2;

thence North 300 feet to East end center monument;

thence North 300 feet to NE corner monument No. 3;

thence West 1500 feet to NW corner monument No. 4;

thence South 300 feet to the point of beginning.

- 7) All dips, variations, spurs, angles, and all veins, ledges, or deposits within the lines of this claim, together with all water and timber and any other rights appurtenant, allowed by the laws of the State or of the United States, are hereby claimed from the effective date of this location.

- 8) Tie: Corner No. 4 of this claim is located 1200' N &
1500' W

from the NE corner of Section 27 T. 29N.,
R. 6E., G&SR, BM.

Locator: PATHFINDER MINES CORPORATION

By: Dean DeWitt

Agent

RECEIVED
B.L.M. AZ STATE OFFICE
JUN 22 1982
07:45 A.M.
PHOENIX, ARIZONA

A MC 174084

NOTICE AND CERTIFICATE OF LOCATION - LODE MINING CLAIM
PATHFINDER MINES CORPORATION
EXPLORATION & DEVELOPMENT
2441 PECK AVE.
P. O. BOX 1802
RIVERTON, WY 82501

Notice is Hereby Given that:

- 1) The name of this claim is Rough 19, a lode mining claim.
- 2) The name and post office address of the locator is:
Pathfinder Mines Corporation
~~540 Chama, N.E.~~
~~Suite 10~~
~~Albuquerque, New Mexico 87108~~
- 3) The date of this location is the 24 day of April, 1982 on which date the notice of location was posted on the claim.
- 4) The locator does hereby locate and claim 1500 linear feet vein or lode, together with 300 feet in width on each side of the center line of this claim.
- 5) The general course of the vein or lode is in a East and West direction. The location monument lies within the boundaries of this claim at Corner # 1 the NE corner, and lies on the East end of this claim, and is 1500 feet from the opposite end of this claim.
- 6) The claim is situated in the SW & SE quarters of Section 22, T. 29 N. R. 6 E., G & SR Base & Meridian, in the unknown Mining District, County of Coconino, State of Arizona.

The boundaries of this claim can be traced:

Beginning at the East end center monument, and running
thence North 300 feet to NE corner monument No. 1;
thence West 1500 feet to NW corner monument No. 2;
thence South 300 feet to West end center monument;
thence South 300 feet to SW corner monument No. 3;
thence East 1500 feet to SE corner monument No. 4;
thence North 300 feet to the point of beginning.

- 7) All dips, variations, spurs, angles, and all veins, ledges, or deposits within the lines of this claim, together with all water and timber and any other rights appurtenant, allowed by the laws of the State or of the United States, are hereby claimed from the effective date of this location.

- 8) Tie: Corner No. 1 of this claim is located 1500 feet North
1500 feet South West
from the NE corner of Section 22 T. 29 N.,
R. 6 E., G & SR, BM. 27

Locator: PATHFINDER MINES CORPORATION

By: [Signature]

Agent

RECEIVED
B.L.M. AZ STATE OFFICE
JUN 22 1982
07:45 A.M.
PHOENIX, ARIZONA

A MC 174085

E
NOTICE AND CERTIFICATE OF LOCATION - LODE MINING CLAIM:
PATHFINDER MINES CORPORATION
EXPLORATION & DEVELOPMENT
2441 PECK AVE.
P. O. BOX 1802
RIVERTON, WY 82501

Notice is Hereby Given that:

- 1) The name of this claim is Rough 20, a lode mining claim.
- 2) The name and post office address of the locator is PATHFINDER
540 Chama, N.E.
Suite 10
Albuquerque, New Mexico 87108
Pathfinder Mines Corporation
- 3) The date of this location is the 24 day of April, 1982, on which date the notice of location was posted on the claim.
- 4) The locator does hereby locate and claim 1500 linear feet vein or lode, together with 300 feet in width on each side of the center line of this claim.
- 5) The general course of the vein or lode is in a East and West direction. The location monument lies within the boundaries of this claim at Corner # 4 the NW corner; and lies on the West end of this claim, and is 1500 feet from the opposite end of this claim.
- 6) The claim is situated in the SE quarter of Section 22, T. 29N, R. 6E, G & SR Base & Meridian, in the unknown Mining District, County of Coconino, State of Arizona.

The boundaries of this claim can be traced:

Beginning at the West end center monument, and running

thence South 300 feet to SW corner monument No. 1;

thence East 1500 feet to SE corner monument No. 2;

thence North 300 feet to East end center monument;

thence North 300 feet to NE corner monument No. 3;

thence West 1500 feet to NW corner monument No. 4;

thence South 300 feet to the point of beginning.

- 7) All dips, variations, spurs, angles, and all veins, ledges, or deposits within the lines of this claim, together with all water and timber and any other rights appurtenant, allowed by the laws of the State or of the United States, are hereby claimed from the effective date of this location.

- 8) Tie: Corner No. 4 of this claim is located 1800' N
8150' W

from the NE corner of Section 27 T. 29N ..
R. 6E .., G&SR, BM.

Locator: PATHFINDER MINES CORPORATION

By: [Signature]

Agent

RECEIVED
B.L.M. AZ STATE OFFICE
JUN 22 1982
07:45 A.M.
PHOENIX, ARIZON

NOTICE AND CERTIFICATE OF LOCATION - L ~~≡~~ MINING CLAIM
PATHFINDER MINES CORPORATION
EXPLORATION & DEVELOPMENT
2441 PECK AVE.
P.O. BOX 1802
RIVERTON, WY 82501

Notice is Hereby Given that:

- 1) The name of this claim is Rough 21, a lode mining claim.
- 2) The name and post office address of the locator is ~~PATHFINDER~~
~~540 Chama, N.E.~~
~~Suite 10~~
~~Albuquerque, New Mexico 87108~~
Pathfinder Mines Corporation
- 3) The date of this location is the 24 day of ~~APRIL~~, 1982, on which date the notice of location was posted on the claim.
- 4) The locator does hereby locate and claim 1500 linear feet vein or lode, together with 300 feet in width on each side of the center line of this claim.
- 5) The general course of the vein or lode is in a East and West direction. The location monument lies within the boundaries of this claim at Corner # 1 the NE corner, and lies on the East end of this claim, and is 1500 feet from the opposite end of this claim.
- 6) The claim is situated in the SW ESE quarters of Section 22, T. 29N, R. 6E, G & SR Base & Meridian, in the unknown Mining District, County of Coconino, State of Arizona.

The boundaries of this claim can be traced:

Beginning at the East end center monument, and running
thence North 300 feet to NE corner monument No. 1;
thence West 1500 feet to NW corner monument No. 2;
thence South 300 feet to West end center monument;
thence South 300 feet to SW corner monument No. 3;
thence East 1500 feet to SE corner monument No. 4;
thence North 300 feet to the point of beginning.

- 7) All dips, variations, spurs, angles, and all veins, ledges, or deposits within the lines of this claim, together with all water and timber and any other rights appurtenant, allowed by the laws of the State or of the United States, are hereby claimed from the effective date of this location.

- 8) Tie: Corner No. 1 of this claim is located 2400' feet
north 1500' feet west

from the NE corner of Section 27 T. 29N ..
R. 6E .. G&SR, BM.

Locator: PATHFINDER MINES CORPORATION

By: [Signature]

Agent

RECEIVED
B.L.M. AZ STATE OFFICE
JUN 22 1982
0745 A.M.
PHOENIX, ARIZONA

A MC 174087

NOTICE AND CERTIFICATE OF LOCATION - LODE MINING CLAIM:
PATHFINDER MINES CORPORATION
EXPLORATION & DEVELOPMENT
2441 PECK AVE.
P. O. BOX 1802
RIVERTON, WY 82501

Notice is Hereby Given that:

- 1) The name of this claim is Rough 22, a lode mining claim.
- 2) The name and post office address of the locator is:
Pathfinder Mines Corporation
~~540 Chama, N.E.~~
~~Suite 10~~
~~Albuquerque, New Mexico 87108~~
- 3) The date of this location is the 24 day of April, 1982, on which date the notice of location was posted on the claim.
- 4) The locator does hereby locate and claim 1500 linear feet vein or lode, together with 300 feet in width on each side of the center line of this claim.
- 5) The general course of the vein or lode is in a East and West direction. The location monument lies within the boundaries of this claim at Corner # 4 the NW corner; and lies on the West end of this claim, and is 1500 feet from the opposite end of this claim.
- 6) The claim is situated in the SE quarter of Section 22, T. 29N R. 6E, G & SR Base & Meridian, in the unknown Mining District, County of Coconino, State of Arizona.

The boundaries of this claim can be traced:

Beginning at the West end center monument, and running
thence South 300 feet to SW corner monument No. 1;
thence East 1500 feet to SE corner monument No. 2;
thence North 300 feet to East end center monument;
thence North 300 feet to NE corner monument No. 3;
thence West 1500 feet to NW corner monument No. 4;
thence South 300 feet to the point of beginning.

- 7) All dips, variations, spurs, angles, and all veins, ledges, or deposits within the lines of this claim, together with all water and timber and any other rights appurtenant, allowed by the laws of the State or of the United States, are hereby claimed from the effective date of this location.

- 8) Tie: Corner No. 4 of this claim is located 1500' N
\$ 2400' N

from the NE corner of Section 22 T. 29N ..
R. 6E .., G&SR, BM.

Locator: PATHFINDER MINES CORPORATION

By: [Signature]

Agent

RECEIVED
B.L.M. AZ STATE OFFICE
JUN 22 1982
07:45 A.M.
PHOENIX, ARIZONA

A MC 174088

NOTICE AND CERTIFICATE OF LOCATION - LODE MINING CLAIM
PATHFINDER MINES CORPORATION
EXPLORATION & DEVELOPMENT
2441 PECK AVE.
P. O. BOX 1802
RIVERTON, WY 82501

Notice is Hereby Given that:

- 1) The name of this claim is Rough 23, a lode mining claim.
- 2) The name and post office address of the locator is:
Pathfinder Mines Corporation
~~PATHFINDER~~
~~540 Chama, N.E.~~
~~Suite 10~~
~~Albuquerque, New Mexico 87108~~
- 3) The date of this location is the 24 day of APRIL, 1982, on which date the notice of location was posted on the claim.
- 4) The locator does hereby locate and claim 1500 linear feet vein or lode, together with 300 feet in width on each side of the center line of this claim.
- 5) The general course of the vein or lode is in a East and West direction. The location monument lies within the boundaries of this claim at Corner # 1 the NE corner, and lies on the East end of this claim, and is 1500 feet from the opposite end of this claim.
Ne NW
- 6) The claim is situated in the SE SW quarter of Section 22, T. 29N R. 6E, G & SR Base & Meridian, in the unknown Mining District, County of Coconino, State of Arizona.

A MC 174089

The boundaries of this claim can be traced:

Beginning at the East end center monument, and running
thence North 300 feet to NE corner monument No. 1;
thence West 1500 feet to NW corner monument No. 2;
thence South 300 feet to West end center monument;
thence South 300 feet to SW corner monument No. 3;
thence East 1500 feet to SE corner monument No. 4;
thence North 300 feet to the point of beginning.

- 7) All dips, variations, spurs, angles, and all veins, ledges, or deposits within the lines of this claim, together with all water and timber and any other rights appurtenant, allowed by the laws of the State or of the United States, are hereby claimed from the effective date of this location.

- 8) Tie: Corner No. 1 of this claim is located 300 feet North AND 1500 feet West

from the NE corner of Section 27 T. 29N ..
R. 6E .., G&SR, BM.

Locator: PATHFINDER MINES CORPORATION

By: [Signature]

Agent

RECEIVED
B.L.M. AZ STATE OFFICE
JUN 22 1982
07:45 A.M.
PHOENIX, ARIZONA

NOTICE AND CERTIFICATE OF LOCATION -

LODE MINING CLAIM
PATHFINDER MINES CORPORATION
EXPLORATION & DEVELOPMENT
2441 PECK AVE.

P. O. BOX 1802
RIVERTON, WY 82501

Notice is Hereby Given that:

- 1) The name of this claim is Rough 24, a lode mining claim.
- 2) The name and post office address of the locator is:
Pathfinder Mines Corporation
~~540 Chama, N.E.~~
~~Suite 10~~
~~Albuquerque, New Mexico 87108~~
- 3) The date of this location is the 24 day of April, 1982, on which date the notice of location was posted on the claim.
- 4) The locator does hereby locate and claim 1500 linear feet vein or lode, together with 300 feet in width on each side of the center line of this claim.
- 5) The general course of the vein or lode is in a East and West direction. The location monument lies within the boundaries of this claim at Corner # 4 the NW corner; and lies on the West end of this claim, and is 1500 feet from the opposite end of this claim.
- 6) The claim is situated in the NE SE quarter of Section 22, T. 29N R. 4E, G & SR Base & Meridian, in the unknown Mining District, County of Coconino, State of Arizona.

The boundaries of this claim can be traced:

Beginning at the West end center monument, and running
thence South 300 feet to SW corner monument No. 1;
thence East 1500 feet to SE corner monument No. 2;
thence North 300 feet to East end center monument;
thence North 300 feet to NE corner monument No. 3;
thence West 1500 feet to NW corner monument No. 4;
thence South 300 feet to the point of beginning.

- 7) All dips, variations, spurs, angles, and all veins, ledges, or deposits within the lines of this claim, together with all water and timber and any other rights appurtenant, allowed by the laws of the State or of the United States, are hereby claimed from the effective date of this location.

- 8) Tie: Corner No. 4 of this claim is located 1500' W
\$ 3000 N

from the NE corner of Section 27 T. 29N ..
R. 6E .. G&SR, BM.

Locator: PATHFINDER MINES CORPORATION

By: [Signature]

Agent

RECEIVED
B.L.M. AZ STATE OFFICE

JUN 22 1982

07:45 A.M.
PHOENIX, ARIZONA

A MC 174090

NOTICE AND CERTIFICATE OF LOCATION - LODE MINING CLAIM
PATHFINDER MINES CORPORATION
EXPLORATION & DEVELOPMENT
2441 PECK AVE.
P. O. BOX 1802
RIVERTON, WY 82501

Notice is Hereby Given that:

- 1) The name of this claim is Rough 25, a lode mining claim.
- 2) The name and post office address of the locator is:
Pathfinder Mines Corporation
~~540 Chama, N.E.~~
~~Suite 10~~
~~Albuquerque, New Mexico 87108~~
- 3) The date of this location is the 24 day of APRIL, 1982, on which date the notice of location was posted on the claim.
- 4) The locator does hereby locate and claim 1500 linear feet vein or lode, together with 300 feet in width on each side of the center line of this claim.
- 5) The general course of the vein or lode is in a East and West direction. The location monument lies within the boundaries of this claim at Corner # 1 the NE corner, and lies on the East end of this claim, and is 1500 feet from the opposite end of this claim.
- 6) The claim is situated in the NE NW quarters of Section 22, T. 29N R. 10E, G & SR Base & Meridian, in the unknown Mining District, County of Coconino, State of Arizona.

A MC 174091

The boundaries of this claim can be traced:

Beginning at the East end center monument, and running
thence North 300 feet to NE corner monument No. 1;
thence West 1500 feet to NW corner monument No. 2;
thence South 300 feet to West end center monument;
thence South 300 feet to SW corner monument No. 3;
thence East 1500 feet to SE corner monument No. 4;
thence North 300 feet to the point of beginning.

- 7) All dips, variations, spurs, angles, and all veins, ledges, or deposits within the lines of this claim, together with all water and timber and any other rights appurtenant, allowed by the laws of the State or of the United States, are hereby claimed from the effective date of this location.

- 8) Tie: Corner No. 1 of this claim is located 3600 feet
North 1500 feet ~~East~~ West

from the NE corner of Section 27 T. 29N ..
R. 10E .. G&SR, BM.

Locator: PATHFINDER MINES CORPORATION

By: [Signature]

Agent

RECEIVED
B.L.M. AZ STATE OFFICE
JUN 22 1982
07:45 A.M.
PHOENIX, ARIZONA

E
NOTICE AND CERTIFICATE OF LOCATION - LODE MINING CLAIM
PATHFINDER MINES CORPORATION
EXPLORATION & DEVELOPMENT
2441 PECK AVE.
P. O. BOX 1802
RIVERTON, WY 82501

Notice is Hereby Given that:

- 1) The name of this claim is Rough 26, a lode mining claim.
- 2) The name and post office address of the locator is:
Pathfinder Mines Corporation
~~540 Chama, N.E.~~
~~Suite 10~~
~~Albuquerque, New Mexico 87108~~
- 3) The date of this location is the 24 day of April, 1982, on which date the notice of location was posted on the claim.
- 4) The locator does hereby locate and claim 1500 linear feet vein or lode, together with 300 feet in width on each side of the center line of this claim.
- 5) The general course of the vein or lode is in a East and West direction. The location monument lies within the boundaries of this claim at Corner # 4 the NW corner; and lies on the West end of this claim, and is 1500 feet from the opposite end of this claim.
- 6) The claim is situated in the NE quarter of Section 22, T. 29N, R. 6E, G & SR Base & Meridian, in the unknown Mining District, County of Coconino, State of Arizona.

The boundaries of this claim can be traced:

Beginning at the West end center monument, and running

thence South 300 feet to SW corner monument No. 1;

thence East 1500 feet to SE corner monument No. 2;

thence North 300 feet to East end center monument;

thence North 300 feet to NE corner monument No. 3;

thence West 1500 feet to NW corner monument No. 4;

thence South 300 feet to the point of beginning.

- 7) All dips, variations, spurs, angles, and all veins, ledges, or deposits within the lines of this claim, together with all water and timber and any other rights appurtenant, allowed by the laws of the State or of the United States, are hereby claimed from the effective date of this location.

- 8) Tie: Corner No. 4 of this claim is located 1500' W
& 3600' N

from the NE corner of Section 27 T. 29N ..
R. 6E .., G&SR, BM.

Locator: PATHFINDER MINES CORPORATION

By: [Signature]

Agent

RECEIVED
B.L.M. AZ STATE OFFICE

JUN 22 1982

07:45 A.M.
PHOENIX, ARIZONA

A MC 174092

NOTICE AND CERTIFICATE OF LOCATION - LODE

MINING CLAIM
PATHFINDER MINES CORPORATION
EXPLORATION & DEVELOPMENT
2441 PECK AVE.
P. O. BOX 1802
RIVERTON, WY 82501

Notice is Hereby Given that:

- 1) The name of this claim is RAIN 1, a lode mining claim.
- 2) The name and post office address of the locator is PATHFINDER
540 Chama, N.E.
Suite 10
Albuquerque, New Mexico 87108
Pathfinder Mines Corporation
- 3) The date of this location is the 26 day of April, 1982, on which date the notice of location was posted on the claim.
- 4) The locator does hereby locate and claim 1500 linear feet vein or lode, together with 300 feet in width on each side of the center line of this claim.
- 5) The general course of the vein or lode is in a East and West direction. The location monument lies within the boundaries of this claim at Corner # 1 the NE corner, and lies on the East end of this claim, and is 1500 feet from the opposite end of this claim.
- 6) The claim is situated in the SW+SE quarters of Section 12, T. 28 N. R. 1 E., G & SR Base & Meridian, in the unknown Mining District, County of Coconino, State of Arizona.

The boundaries of this claim can be traced:

Beginning at the East end center monument, and running
thence North 300 feet to NE corner monument No. 1;
thence West 1500 feet to NW corner monument No. 2;
thence South 300 feet to West end center monument;
thence South 300 feet to SW corner monument No. 3;
thence East 1500 feet to SE corner monument No. 4;
thence North 300 feet to the point of beginning.

- 7) All dips, variations, spurs, angles, and all veins, ledges, or deposits within the lines of this claim, together with all water and timber and any other rights appurtenant, allowed by the laws of the State or of the United States, are hereby claimed from the effective date of this location.

- 8) Tie: Corner No. 1 of this claim is located 600' N., 1400' W

from the SE corner of Section 12 T. 28 N. R. 1 E., G&SR, BM.

Locator: PATHFINDER MINES CORPORATION

By: Mike Coleman

Agent

RECEIVED
BLM, AZ STATE OFFICE

JUN 22 1982

07:45 A.M.
PHOENIX, ARIZONA

A MC 174093

E
NOTICE AND CERTIFICATE OF LOCATION - LODE MINING CLAIM
PATHFINDER MINES CORPORATION
EXPLORATION & DEVELOPMENT
2441 PECK AVE.
P. O. BOX 1802
RIVERTON, WY. 82501

Notice is Hereby Given that:

- 1) The name of this claim is Rain 2, a lode mining claim.
- 2) The name and post office address of the locator is: ~~PATHFINDER~~
~~540 Chama, N.E.~~
Pathfinder Mines Corporation
~~Suite 10~~
~~Albuquerque, New Mexico 87108~~
- 3) The date of this location is the 26 day of April, 1982 on which date the notice of location was posted on the claim.
- 4) The locator does hereby locate and claim 1500 linear feet vein or lode, together with 300 feet in width on each side of the center line of this claim.
- 5) The general course of the vein or lode is in a East and West direction. The location monument lies within the boundaries of this claim at Corner # 4 the NW corner; and lies on the West end of this claim, and is 1500 feet from the opposite end of this claim.
- 6) The claim is situated in the SW 1/4 Sec 7 SE quarter of Section 12, T. 28N R. 1E, G & SR Base & Meridian, in the unknown Mining District, County of Coconino, State of Arizona.

The boundaries of this claim can be traced:

Beginning at the West end center monument, and running
thence South 300 feet to SW corner monument No. 1;
thence East 1500 feet to SE corner monument No. 2;
thence North 300 feet to East end center monument;
thence North 300 feet to NE corner monument No. 3;
thence West 1500 feet to NW corner monument No. 4;
thence South 300 feet to the point of beginning.

- 7) All dips, variations, spurs, angles, and all veins, ledges, or deposits within the lines of this claim, together with all water and timber and any other rights appurtenant, allowed by the laws of the State or of the United States, are hereby claimed from the effective date of this location.

- 8) Tie: Corner No. 4 of this claim is located 1400' W
\$ 600' N

from the SE corner of Section 12 T. 28N ..
R. 1E .., G&SR, BM.

Locator: PATHFINDER MINES CORPORATION

By: [Signature]

Agent

RECEIVED
BLM. AZ STATE OFFICE

JUN 22 1982

07:45 A.M.
PHOENIX, ARIZONA

A MC 174094

NOTICE AND CERTIFICATE OF LOCATION - LODE

MINING CLAIM
PATHFINDER MINES CORPORATION
EXPLORATION & DEVELOPMENT
2441 PECK AVE.
P. O. BOX 1802
RIVERTON, WY. 82501

Notice is Hereby Given that:

- 1) The name of this claim is Rain 3, a lode mining claim.
- 2) The name and post office address of the locator is:
Pathfinder Mines Corporation
~~PATHFINDER~~
~~540 Chama, N.E.~~
~~Suite 10~~
~~Albuquerque, New Mexico 87108~~
- 3) The date of this location is the 26 day of April, 1982, on which date the notice of location was posted on the claim.
- 4) The locator does hereby locate and claim 1500 linear feet vein or lode, together with 300 feet in width on each side of the center line of this claim.
- 5) The general course of the vein or lode is in a East and West direction. The location monument lies within the boundaries of this claim at Corner # 1 the NE corner, and lies on the East end of this claim, and is 1500 feet from the opposite end of this claim.
- 6) The claim is situated in the SW+SE quarter of Section 12, T. 28 N., R. 1E, G & SR Base & Meridian, in the unknown Mining District, County of Coconino, State of Arizona.

The boundaries of this claim can be traced:

Beginning at the East end center monument, and running
thence North 300 feet to NE corner monument No. 1;
thence West 1500 feet to NW corner monument No. 2;
thence South 300 feet to West end center monument;
thence South 300 feet to SW corner monument No. 3;
thence East 1500 feet to SE corner monument No. 4;
thence North 300 feet to the point of beginning.

- 7) All dips, variations, spurs, angles, and all veins, ledges, or deposits within the lines of this claim, together with all water and timber and any other rights appurtenant, allowed by the laws of the State or of the United States, are hereby claimed from the effective date of this location.

- 8) Tie: Corner No. 1 of this claim is located 1200' N., 1400' W.

from the SE corner of Section 12 T. 28 N., R. 1E, G&SR, BM.

Locator: PATHFINDER MINES CORPORATION

By: Mike Coleman

Agent

RECEIVED
BLM. AZ STATE OFFICE

JUN 22 1982

07:45 A.M.
PHOENIX, ARIZONA

A MC 174095

NOTICE AND CERTIFICATE OF LOCATION - LODE MINING CLAIM
PATHFINDER MINES CORPORATION
EXPLORATION & DEVELOPMENT

2441 PECK AVE.
P. O. BOX 1802
RIVERTON, WY 82501

Notice is Hereby Given that:

- 1) The name of this claim is Rain 4, a lode mining claim.
- 2) The name and post office address of the locator is:
~~PATHFINDER~~
~~540 Chama, N.E.~~
~~Suite 10~~
~~Albuquerque, New Mexico 87108~~
Pathfinder Mines Corporation
- 3) The date of this location is the 26 day of April, 1982, on which date the notice of location was posted on the claim.
- 4) The locator does hereby locate and claim 1500 linear feet vein or lode, together with 300 feet in width on each side of the center line of this claim.
- 5) The general course of the vein or lode is in a East and West direction. The location monument lies within the boundaries of this claim at Corner # 4 the NW corner; and lies on the West end of this claim, and is 1500 feet from the opposite end of this claim.
- 6) The claim is situated in the SE quarter of Section 12, T. 28N R. 1E, G & SR Base & Meridian, in the unknown Mining District, County of Coconino, State of Arizona.

The boundaries of this claim can be traced:

- Beginning at the West end center monument, and running
- thence South 300 feet to SW corner monument No. 1;
- thence East 1500 feet to SE corner monument No. 2;
- thence North 300 feet to East end center monument;
- thence North 300 feet to NE corner monument No. 3;
- thence West 1500 feet to NW corner monument No. 4;
- thence South 300 feet to the point of beginning.
- 7) All dips, variations, spurs, angles, and all veins, ledges, or deposits within the lines of this claim, together with all water and timber and any other rights appurtenant, allowed by the laws of the State or of the United States, are hereby claimed from the effective date of this location.
 - 8) Tie: Corner No. 4 of this claim is located 1400' W
& 1200' N

from the SE corner of Section 12 T. 28N ..
R. 1E .., G&SR, BM.

Locator: PATHFINDER MINES CORPORATION

By: [Signature]

Agent

RECEIVED
B.L.M. AZ STATE OFFICE

JUN 22 1982

07:45 A.M.
PHOENIX & ZONA

A MC 174096

NOTICE AND CERTIFICATE OF LOCATION - LODE MINING CLAIM
PATHFINDER MINES CORPORATION
EXPLORATION & DEVELOPMENT
2441 PECK AVE.
P. O. BOX 1802
RIVERTON, WY 82501

Notice is Hereby Given that:

- 1) The name of this claim is RAIN 5, a lode mining claim.
- 2) The name and post office address of the locator is:
Pathfinder Mines Corporation
~~540 Chama, N.E.~~
~~Suite 10~~
~~Albuquerque, New Mexico 87108~~
- 3) The date of this location is the 26 day of April, 1982, on which date the notice of location was posted on the claim.
- 4) The locator does hereby locate and claim 1500 linear feet vein or lode, together with 300 feet in width on each side of the center line of this claim.
- 5) The general course of the vein or lode is in a East and West direction. The location monument lies within the boundaries of this claim at Corner # 1 the NE corner, and lies on the East end of this claim, and is 1500 feet from the opposite end of this claim.
- 6) The claim is situated in the SW+SE quarters of Section 12, T. 28N. R. 1E, G & SR Base & Meridian, in the unknown Mining District, County of Coconino, State of Arizona.

The boundaries of this claim can be traced:

Beginning at the East end center monument, and running
thence North 300 feet to NE corner monument No. 1;
thence West 1500 feet to NW corner monument No. 2;
thence South 300 feet to West end center monument;
thence South 300 feet to SW corner monument No. 3;
thence East 1500 feet to SE corner monument No. 4;
thence North 300 feet to the point of beginning.

- 7) All dips, variations, spurs, angles, and all veins, ledges, or deposits within the lines of this claim, together with all water and timber and any other rights appurtenant, allowed by the laws of the State or of the United States, are hereby claimed from the effective date of this location.

- 8) Tie: Corner No. 1 of this claim is located 1400' W.,
1800' N.

from the SE corner of Section 12 T. 28N. R. 1E .., G&SR, BM.

Locator: PATHFINDER MINES CORPORATION

By: Mike Coleman

Agent

RECEIVED
B.L.M. AZ STATE OFFICE

JUN 22 1982

07:45 A.M.
PHOENIX, ARIZONA

A MC 174097

NOTICE AND CERTIFICATE OF LOCATION - LODE MINING CLAIM

PATHFINDER MINES CORPORATION
EXPLORATION & DEVELOPMENT

2441 PECK AVE.
P. O. BOX 1802
RIVERTON, WY. 82501

Notice is Hereby Given that:

- 1) The name of this claim is Rain 6, a lode mining claim.
- 2) The name and post office address of the locator is
Pathfinder Mines Corporation
~~540 Chama, N.E.~~
~~Suite 10~~
~~Albuquerque, New Mexico 87108~~
- 3) The date of this location is the 26 day of April, 1982 on which date the notice of location was posted on the claim.
- 4) The locator does hereby locate and claim 1500 linear feet vein or lode, together with 300 feet in width on each side of the center line of this claim.
- 5) The general course of the vein or lode is in a East and West direction. The location monument lies within the boundaries of this claim at Corner # 4 the NW corner; and lies on the West end of this claim, and is 1500 feet from the opposite end of this claim.
- 6) The claim is situated in the SW 1/4 Sec 7 SE quarter of Section 12, T. 28N, R. 1E, G & SR Base & Meridian, in the unknown Mining District, County of Coconino, State of Arizona.

The boundaries of this claim can be traced:

Beginning at the West end center monument, and running
thence South 300 feet to SW corner monument No. 1;
thence East 1500 feet to SE corner monument No. 2;
thence North 300 feet to East end center monument;
thence North 300 feet to NE corner monument No. 3;
thence West 1500 feet to NW corner monument No. 4;
thence South 300 feet to the point of beginning.

- 7) All dips, variations, spurs, angles, and all veins, ledges, or deposits within the lines of this claim, together with all water and timber and any other rights appurtenant, allowed by the laws of the State or of the United States, are hereby claimed from the effective date of this location.

- 8) Tie: Corner No. 4 of this claim is located 1400' W
& 1800' N

from the SE corner of Section 12 T. 28N ..
R. 1E .. G&SR, BM.

Locator: PATHFINDER MINES CORPORATION

By: [Signature]

Agent

RECEIVED
B.L.M. AZ STATE OFFICE

JUN 22 1982

07:45 A.M.
PHOENIX, ARIZONA

A MC 174098

NOTICE AND CERTIFICATE OF LOCATION - LODE MINING CLAIM
PATHFINDER MINES CORPORATION
EXPLORATION & DEVELOPMENT

2441 PECK AVE.
P. O. BOX 1802
RIVERTON, WY 82501

Notice is Hereby Given that:

- 1) The name of this claim is Rain 7, a lode mining claim.
- 2) The name and post office address of the locator is ~~PATHFINDER~~
540 Chama, N.E.
Suite 10
Albuquerque, New Mexico 87108
Pathfinder Mines Corporation
- 3) The date of this location is the 26 day of April, 1982, on which date the notice of location was posted on the claim.
- 4) The locator does hereby locate and claim 1500 linear feet vein or lode, together with 300 feet in width on each side of the center line of this claim.
- 5) The general course of the vein or lode is in a East and West direction. The location monument lies within the boundaries of this claim at Corner # 1 the NE corner, and lies on the East end of this claim, and is 1500 feet from the opposite end of this claim.
- 6) The claim is situated in the SW+SE quarter of Section 12, T. 28N. R. 1E, G & SR Base & Meridian, in the unknown Mining District, County of Coconino, State of Arizona.

The boundaries of this claim can be traced:

Beginning at the East end center monument, and running
thence North 300 feet to NE corner monument No. 1;
thence West 1500 feet to NW corner monument No. 2;
thence South 300 feet to West end center monument;
thence South 300 feet to SW corner monument No. 3;
thence East 1500 feet to SE corner monument No. 4;
thence North 300 feet to the point of beginning.

- 7) All dips, variations, spurs, angles, and all veins, ledges, or deposits within the lines of this claim, together with all water and timber and any other rights appurtenant, allowed by the laws of the State or of the United States, are hereby claimed from the effective date of this location.

- 8) Tie: Corner No. 1 of this claim is located 1400' W.,
2400' N.

from the SE corner of Section 12 T. 28N ..
R. 1E .. G&SR, BM.

Locator: PATHFINDER MINES CORPORATION

By: Mike Coleman

Agent

RECEIVED
B.L.M. AZ STATE OFFICE

JUN 22 1982

07:45 A.M.
PHOENIX, ARIZONA

A MC 174099

NOTICE AND CERTIFICATE OF LOCATION - LODE MINING CLAIM
PATHFINDER MINES CORPORATION
EXPLORATION & DEVELOPMENT

2441 PECK AVE.
P. O. BOX 1802
RIVERTON, WY 82501

Notice is Hereby Given that:

- 1) The name of this claim is Rain 8, a lode mining claim.
- 2) The name and post office address of the locator is PATHFINDER
540 Chama, N.E.
Suite 10
Albuquerque, New Mexico 87108
Pathfinder Mines Corporation
- 3) The date of this location is the 26 day of April, 1982, on which date the notice of location was posted on the claim.
- 4) The locator does hereby locate and claim 1500 linear feet vein or lode, together with 300 feet in width on each side of the center line of this claim.
- 5) The general course of the vein or lode is in a East and West direction. The location monument lies within the boundaries of this claim at Corner # 4 the NW corner; and lies on the West end of this claim, and is 1500 feet from the opposite end of this claim.
- 6) The claim is situated in the SW 1/4 quarter of Section 12, T. 28N, R. 1E, G & SR Base & Meridian, in the unknown Mining District, County of Coconino, State of Arizona.

The boundaries of this claim can be traced:

Beginning at the West end center monument, and running
thence South 300 feet to SW corner monument No. 1;
thence East 1500 feet to SE corner monument No. 2;
thence North 300 feet to East end center monument;
thence North 300 feet to NE corner monument No. 3;
thence West 1500 feet to NW corner monument No. 4;
thence South 300 feet to the point of beginning.

- 7) All dips, variations, spurs, angles, and all veins, ledges, or deposits within the lines of this claim, together with all water and timber and any other rights appurtenant, allowed by the laws of the State or of the United States, are hereby claimed from the effective date of this location.

- 8) Tie: Corner No. 4 of this claim is located 1400' W
2400' N

from the SE corner of Section 12 T. 28N ..
R. 1E .. G&SR, BM.

Locator: PATHFINDER MINES CORPORATION

By: [Signature]

Agent

RECEIVED
B.L.M. AZ STATE OFFICE

JUN 22 1982

07:45 A.M.
PHOENIX, ARIZONA

A MC 174100

W

NOTICE AND CERTIFICATE OF LOCATION - LODE MINING CLAIM

PATHFINDER MINES CORPORATION
EXPLORATION & DEVELOPMENT
2441 PECK AVE.
P. O. BOX 1802
RIVERTON, WY 82501

Notice is Hereby Given that:

- 1) The name of this claim is Rain 9, a lode mining claim.
- 2) The name and post office address of the locator is:

Pathfinder Mines Corporation ~~550 California Street~~
~~San Francisco, California 94104~~
~~540 Chama, N.E. # 10~~
~~Albuquerque, N.M. 87102~~

- 3) The date of this location is the 26 day of April, 1982, on which date the notice of location was posted on the claim.
- 4) The locator does hereby locate and claim 1500 linear feet vein or lode, together with 300 feet in width on each side of the center line of this claim.
- 5) The general course of the vein or lode is in a East and West direction. The location monument lies within the boundaries of this claim at Corner # 1 the NE corner, and lies on the East end of this claim, and is 1500 feet from the opposite end of this claim.
- 6) The claim is situated in the all quarters of Section 12, T. 28 N. R. 1E, G & SR Meridian, in the Mining District, County of Coconino, State of Arizona.

The boundaries of this claim can be traced:

Beginning at the East end center monument, and running
thence North 300 feet to NE corner monument No. 1;
thence West 1500 feet to NW corner monument No. 2;
thence South 300 feet to West end center monument;
thence South 300 feet to SW corner monument No. 3;
thence East 1500 feet to SE corner monument No. 4;
thence North 300 feet to the point of beginning.

- 7) All dips, variations, spurs, angles, and all veins, ledges, or deposits within the lines of this claim, together with all water and timber and any other rights appurtenant, allowed by the laws of the State or of the United States, are hereby claimed from the effective date of this location.
- 8) Tie: Corner No. 1 of this claim is located 1400' W.,
3000' N.,

from the SE corner of Section 12 T. 28 N.,
R. 1E ., G&SR, M.

Locator: PATHFINDER MINES CORPORATION
By: Mike Coleman
Agent

RECEIVED
B.L.M. AZ STATE OFFICE
JUN 22 1982
07:45 A.M.
PHOENIX, ARIZONA

A MC 174101

NOTICE AND CERTIFICATE OF LOCATION - LODE MINING CLAIM

PATHFINDER MINES CORPORATION
EXPLORATION & DEVELOPMENT
2441 PECK AVE.
P. O. BOX 1802
RIVERTON, WY 82501

Notice is Hereby Given that:

- 1) The name of this claim is Rain 10, a lode mining claim.
- 2) The name and post office address of the locator is:
Pathfinder Mines Corporation
PATHFINDER
540 Chama, N.E.
Suite 10
Albuquerque, New Mexico 87108
- 3) The date of this location is the 26 day of April, 1982, on which date the notice of location was posted on the claim.
- 4) The locator does hereby locate and claim 1500 linear feet vein or lode, together with 300 feet in width on each side of the center line of this claim.
- 5) The general course of the vein or lode is in a East and West direction. The location monument lies within the boundaries of this claim at Corner # 4 the NW corner; and lies on the West end of this claim, and is 1500 feet from the opposite end of this claim.
- 6) The claim is situated in the SE quarter of Section 12, T. 28N, R. 1E, G & SR Base & Meridian, in the unknown Mining District, County of Coconino, State of Arizona.

The boundaries of this claim can be traced:

Beginning at the West end center monument, and running

thence South 300 feet to SW corner monument No. 1;

thence East 1500 feet to SE corner monument No. 2;

thence North 300 feet to East end center monument;

thence North 300 feet to NE corner monument No. 3;

thence West 1500 feet to NW corner monument No. 4;

thence South 300 feet to the point of beginning.

- 7) All dips, variations, spurs, angles, and all veins, ledges, or deposits within the lines of this claim, together with all water and timber and any other rights appurtenant, allowed by the laws of the State or of the United States, are hereby claimed from the effective date of this location.

- 8) Tie: Corner No. 4 of this claim is located 1400' W
& 3000' N

from the SE corner of Section 12 T. 28N ..
R. 1E .., G&SR, BM.

Locator: PATHFINDER MINES CORPORATION

By: [Signature]

Agent

RECEIVED
B.L.M. AZ STATE OFFICE

JUN 22 1982

07:45 A.M.
PHOENIX, ARIZONA

A MC 174102

NOTICE AND CERTIFICATE OF LOCATION - LODE MINING CLAIM
PATHFINDER MINES CORPORATION
EXPLORATION & DEVELOPMENT
2441 PECK AVE.
P. O. BOX 1802
RIVERTON, WY 82501

Notice is Hereby Given that:

- 1) The name of this claim is RAIN //, a lode mining claim.
- 2) The name and post office address of the locator is PATHFINDER
540 Chama, N.E.
Suite 10
Albuquerque, New Mexico 87108
Pathfinder Mines Corporation
- 3) The date of this location is the 26 day of APRIL, 1982, on which date the notice of location was posted on the claim.
- 4) The locator does hereby locate and claim 1500 linear feet vein or lode, together with 300 feet in width on each side of the center line of this claim.
- 5) The general course of the vein or lode is in a East and West direction. The location monument lies within the boundaries of this claim at Corner # 1 the NE corner, and lies on the East end of this claim, and is 1500 feet from the opposite end of this claim.
- 6) The claim is situated in the NE & NW quarter of Section 12, T. 28N R. 1E, G & SR Base & Meridian, in the unknown Mining District, County of Coconino, State of Arizona.

The boundaries of this claim can be traced:

Beginning at the East end center monument, and running
thence North 300 feet to NE corner monument No. 1;
thence West 1500 feet to NW corner monument No. 2;
thence South 300 feet to West end center monument;
thence South 300 feet to SW corner monument No. 3;
thence East 1500 feet to SE corner monument No. 4;
thence North 300 feet to the point of beginning.

- 7) All dips, variations, spurs, angles, and all veins, ledges, or deposits within the lines of this claim, together with all water and timber and any other rights appurtenant, allowed by the laws of the State or of the United States, are hereby claimed from the effective date of this location.

- 8) Tie: Corner No. 1 of this claim is located 1400' west
3600' NORTH

from the SE corner of Section 12 T. 28N ..
R. 1E .., G&SR, BM.

Locator: PATHFINDER MINES CORPORATION

By: [Signature]

Agent

RECEIVED
B.L.M. AZ STATE OFFICE

JUN 22 1982

07:45 A.M.
PHOENIX, ARIZONA

A MC 174103

E
NOTICE AND CERTIFICATE OF LOCATION - LODE MINING CLAIM
PATHFINDER MINES CORPORATION
EXPLORATION & DEVELOPMENT

2441 PECK AVE.
P. O. BOX 1802
RIVERTON, WY 82501

Notice is Hereby Given that:

- 1) The name of this claim is Rain 12, a lode mining claim.
- 2) The name and post office address of the locator is:
~~PATHFINDER~~
~~540 Chama, N.E.~~
~~Suite 10~~
~~Albuquerque, New Mexico 87108~~
Pathfinder Mines Corporation
- 3) The date of this location is the 26 day of April, 1982, on which date the notice of location was posted on the claim.
- 4) The locator does hereby locate and claim 1500 linear feet vein or lode, together with 300 feet in width on each side of the center line of this claim.
- 5) The general course of the vein or lode is in a East and West direction. The location monument lies within the boundaries of this claim at Corner # 4 the NW corner; and lies on the West end of this claim, and is 1500 feet from the opposite end of this claim.
- 6) The claim is situated in the NW 1/4 Sec 7 quarter of Section 12, T. 28N, R. 1E, G & SR Base & Meridian, in the unknown Mining District, County of Coconino, State of Arizona.

The boundaries of this claim can be traced:

Beginning at the West end center monument, and running
thence South 300 feet to SW corner monument No. 1;
thence East 1500 feet to SE corner monument No. 2;
thence North 300 feet to East end center monument;
thence North 300 feet to NE corner monument No. 3;
thence West 1500 feet to NW corner monument No. 4;
thence South 300 feet to the point of beginning.

- 7) All dips, variations, spurs, angles, and all veins, ledges, or deposits within the lines of this claim, together with all water and timber and any other rights appurtenant, allowed by the laws of the State or of the United States, are hereby claimed from the effective date of this location.

- 8) Tie: Corner No. 4 of this claim is located 1400' W
& 3600' N

from the SE corner of Section 12 T. 28N ..
R. 1E .., G&SR, BM.

Locator: PATHFINDER MINES CORPORATION

By: Dean Holbeck

Agent

RECEIVED
B.L.M. AZ STATE OFFICE

JUN 22 1982

07:45 A.M.
PHOENIX, ARIZONA

A MC 174104

NOTICE AND CERTIFICATE OF LOCATION - LODE MINING CLAIM

PATHFINDER MINES CORPORATION
EXPLORATION & DEVELOPMENT
2441 PECK AVE.
P. O. BOX 1802
RIVERTON, WY 82501

Notice is Hereby Given that:

1) The name of this claim is Rain 13, a lode mining claim.

2) The name and post office address of the locator is:

Pathfinder Mines Corporation

~~Pathfinder Mines Corporation~~

~~540 Chama, N.E. # 10~~

3) The date of this ~~notice~~ is the 26 day of April, 1982, on which date the notice of location was posted on the claim.

4) The locator does hereby locate and claim 1500 linear feet vein or lode, together with 300 feet in width on each side of the center line of this claim.

5) The general course of the vein or lode is in a East and West direction. The location monument lies within the boundaries of this claim at Corner # 1 the NE corner, and lies on the East end of this claim, and is 1500 feet from the opposite end of this claim.

6) The claim is situated in the NE+NW quarter of Section 12, T. 28 N. R. 1E G & SR Meridian, in the Mining District, County of Coconino, State of Arizona.

The boundaries of this claim can be traced:

Beginning at the East end center monument, and running

thence North 300 feet to NE corner monument No. 1;

thence West 1500 feet to NW corner monument No. 2;

thence South 300 feet to West end center monument;

thence South 300 feet to SW corner monument No. 3;

thence East 1500 feet to SE corner monument No. 4;

thence North 300 feet to the point of beginning.

7) All dips, variations, spurs, angles, and all veins, ledges, or deposits within the lines of this claim, together with all water and timber and any other rights appurtenant, allowed by the laws of the State or of the United States, are hereby claimed from the effective date of this location.

8) Tie: Corner No. 1 of this claim is located 1400' W.,
4200' N.

from the SE corner of Section 12 T. 28 N.,
R. 1E .., G&SR, M.

Locator: PATHFINDER MINES CORPORATION

By: Mike Coleman

Agent

RECEIVED
B.L.M. AZ STATE OFFICE

JUN 22 1982

07:45 A.M.
PHOENIX, ARIZONA

A MC 174105

NOTICE AND CERTIFICATE OF LOCATION - LODE MINING CLAIM

PATHFINDER MINES CORPORATION
EXPLORATION & DEVELOPMENT
2441 PECK AVE.
P. O. BOX 1802
RIVERTON, WY. 82501

Notice is Hereby Given that:

- 1) The name of this claim is Rain 14, a lode mining claim.
- 2) The name and post office address of the locator is: **PATHFINDER**
540 Chama, N.E.
Pathfinder Mines Corporation
Suite 10
Albuquerque, New Mexico 87108
- 3) The date of this location is the 26 day of April, 1982, on which date the notice of location was posted on the claim.
- 4) The locator does hereby locate and claim 1500 linear feet vein or lode, together with 300 feet in width on each side of the center line of this claim.
- 5) The general course of the vein or lode is in a East and West direction. The location monument lies within the boundaries of this claim at Corner # 4 the NW corner; and lies on the West end of this claim, and is 1500 feet from the opposite end of this claim.
- 6) The claim is situated in the NW 1/4 quarter of Section 12, T. 28N R. 9E, G & SR Base & Meridian, in the unknown Mining District, County of Coconino, State of Arizona.

The boundaries of this claim can be traced:

Beginning at the West end center monument, and running
thence South 300 feet to SW corner monument No. 1;
thence East 1500 feet to SE corner monument No. 2;
thence North 300 feet to East end center monument;
thence North 300 feet to NE corner monument No. 3;
thence West 1500 feet to NW corner monument No. 4;
thence South 300 feet to the point of beginning.

- 7) All dips, variations, spurs, angles, and all veins, ledges, or deposits within the lines of this claim, together with all water and timber and any other rights appurtenant, allowed by the laws of the State or of the United States, are hereby claimed from the effective date of this location.

- 8) Tie: Corner No. 4 of this claim is located 1400' W
& 4200' N

from the SE corner of Section 12 T. 28N ..
R. 9E .. G&SR, BM.

Locator: PATHFINDER MINES CORPORATION

By: [Signature]

Agent

RECEIVED
B.L.M. AZ STATE OFFICE
JUN 22 1982
07:45 A.M.
PHOENIX, ARIZONA

A MC 174106

NOTICE AND CERTIFICATE OF LOCATION - LODE MINING CLAIM
PATHFINDER MINES CORPORATION
EXPLORATION & DEVELOPMENT
2441 PECK AVE.
P. O. BOX 1802
RIVERTON, WY 82501

Notice is Hereby Given that:

- 1) The name of this claim is RAIN 15, a lode mining claim.
- 2) The name and post office address of the locator is ~~PATHFINDER~~
~~540 Chama, N.E.~~
~~Suite 10~~
~~Albuquerque, New Mexico 87108~~
Pathfinder Mines Corporation
- 3) The date of this location is the 26 day of APRIL, 1982, on which date the notice of location was posted on the claim.
- 4) The locator does hereby locate and claim 1500 linear feet vein or lode, together with 300 feet in width on each side of the center line of this claim.
- 5) The general course of the vein or lode is in a East and West direction. The location monument lies within the boundaries of this claim at Corner # 1 the NE corner, and lies on the East end of this claim, and is 1500 feet from the opposite end of this claim.
- 6) The claim is situated in the NW & NE quarters of Section 12, T. 28 N. R. 6E, G & SR Base & Meridian, in the unknown Mining District, County of Coconino, State of Arizona.

A MC 174107

The boundaries of this claim can be traced:

Beginning at the East end center monument, and running
thence North 300 feet to NE corner monument No. 1;
thence West 1500 feet to NW corner monument No. 2;
thence South 300 feet to West end center monument;
thence South 300 feet to SW corner monument No. 3;
thence East 1500 feet to SE corner monument No. 4;
thence North 300 feet to the point of beginning.

- 7) All dips, variations, spurs, angles, and all veins, ledges, or deposits within the lines of this claim, together with all water and timber and any other rights appurtenant, allowed by the laws of the State or of the United States, are hereby claimed from the effective date of this location.

- 8) Tie: Corner No. 1 of this claim is located West 1400', North 4800' feet

from the SE corner of Section 12 T. 28 ..
R. 1E .. G&SR, BM.

Locator: PATHFINDER MINES CORPORATION

By: Tom Ruff, JR Anderson

Agent

RECEIVED
BLM. AZ STATE OFFICE

JUN 22 1982

07:45 A.M.
PHOENIX, ARIZONA

NOTICE AND CERTIFICATE OF LOCATION - LODE MINING CLAIM

PATHFINDER MINES CORPORATION
EXPLORATION & DEVELOPMENT
2411 PLCK AVE.
P. O. BOX 1802
RIVERTON, WY 82501

Notice is Hereby Given that:

- 1) The name of this claim is Rain 16, a lode mining claim.
- 2) The name and post office address of the locator is: PATHFINDER
540 Chama, N.E.
Suite 10
Albuquerque, New Mexico 87108
- 3) The date of this location is the 26 day of April, 1982, on which date the notice of location was posted on the claim.
- 4) The locator does hereby locate and claim 1500 linear feet vein or lode, together with 300 feet in width on each side of the center line of this claim.
- 5) The general course of the vein or lode is in a East and West direction. The location monument lies within the boundaries of this claim at Corner # 4 the NW corner; and lies on the West end of this claim, and is 1500 feet from the opposite end of this claim.
- 6) The claim is situated in the NW 1/4 quarter of Section 12, T. 28N, R. 1E, G & SR Base & Meridian, in the unknown Mining District, County of Coconino, State of Arizona.

A MC 174108

The boundaries of this claim can be traced:

Beginning at the West end center monument, and running
thence South 300 feet to SW corner monument No. 1;
thence East 1500 feet to SE corner monument No. 2;
thence North 300 feet to East end center monument;
thence North 300 feet to NE corner monument No. 3;
thence West 1500 feet to NW corner monument No. 4;
thence South 300 feet to the point of beginning.

- 7) All dips, variations, spurs, angles, and all veins, ledges, or deposits within the lines of this claim, together with all water and timber and any other rights appurtenant, allowed by the laws of the State or of the United States, are hereby claimed from the effective date of this location.

- 8) Tie: Corner No. 4 of this claim is located 1400' W
4800' N

from the SE corner of Section 12 T. 28N ..
R. 1E .., G&SR, BM.

Locator: PATHFINDER MINES CORPORATION

By: [Signature]

Agent

RECEIVED
BLM AZ STATE OFFICE

JUN 22 1982

07:45 A.M.
PHOENIX, ARIZONA

NOTICE AND CERTIFICATE OF LOCATION - LODE MINING CLAIM

PATHFINDER MINES CORPORATION
EXPLORATION & DEVELOPMENT
2441 PECK AVE.
P. O. BOX 1802
RIVERTON, WY 82501

Notice is Hereby Given that:

1) The name of this claim is Rain 17, a lode mining claim.

2) The name and post office address of the locator is:

Pathfinder Mines Corporation
540 Chama, N.E. # 10
Albuquerque, N.M. 87108

~~550 California Street~~
~~San Francisco, California 94104~~

3) The date of this location is the 26 day of April, 1982, on which date the notice of location was posted on the claim.

4) The locator does hereby locate and claim 1500 linear feet vein or lode, together with 300 feet in width on each side of the center line of this claim.

5) The general course of the vein or lode is in a East and West direction. The location monument lies within the boundaries of this claim at Corner # 1 the NE corner, and lies on the East end of this claim, and is 1500 feet from the opposite end of this claim.

6) The claim is situated in the SW + SE ~~NW + NE~~ quarter of Section 12, T. 28 N. R. 1E G & SR Meridian, in the unknown Mining District, County of Coconino, State of Arizona.

The boundaries of this claim can be traced:

Beginning at the East end center monument, and running

thence North 300 feet to NE corner monument No. 1;

thence West 1500 feet to NW corner monument No. 2;

thence South 300 feet to West end center monument;

thence South 300 feet to SW corner monument No. 3;

thence East 1500 feet to SE corner monument No. 4;

thence North 300 feet to the point of beginning.

7) All dips, variations, spurs, angles, and all veins, ledges, or deposits within the lines of this claim, together with all water and timber and any other rights appurtenant, allowed by the laws of the State or of the United States, are hereby claimed from the effective date of this location.

8) Tie: Corner No. 1 of this claim is located 1400' W.,
5400' N.

from the SE corner of Section 12 T. 28 N.,
R. 1E .., G&SR, M.

Locator: PATHFINDER MINES CORPORATION

By: Mike Coleman
Agent

RECEIVED
BLM. AZ STATE OFFICE

JUN 22 1982

07:45 A.M.
PHOENIX, ARIZONA

A MC 174109

NOTICE AND CERTIFICATE OF LOCATION - LODE MINING CLAIM

PATHFINDER MINES CORPORATION

EXPLORATION & DEVELOPMENT

2441 PECK AVE.

P. O. BOX 1802

RIVINGTON, WY 82501

Notice is Hereby Given that:

1) The name of this claim is Rain 18, a lode mining claim.

2) The name and post office address of the locator is:

Pathfinder Mines Corporation

~~500 California Street~~~~Albuquerque, N.M. 87104~~Pathfinder Mines Corporation
540 Camino, N.E. # 10
Albuquerque, N.M. 871083) The date of this location is the 26 day of April, 1982, on which date the notice of location was posted on the claim.

4) The locator does hereby locate and claim 1500 linear feet vein or lode, together with 300 feet in width on each side of the center line of this claim.

5) The general course of the vein or lode is in a East and West direction. The location monument lies within the boundaries of this claim at Corner # 4 the NW corner, and lies on the West end of this claim, and is 1500 feet from the opposite end of this claim.6) The claim is situated in the NE quarter of Section 12 T. 28 N. R. 1E G & SR Meridian, in the Indian Mining District, County of Coconino, State of Arizona.

The boundaries of this claim can be traced:

Beginning at the West end center monument, and runningthence South 300 feet to SW corner monument No. 1;thence East 1500 feet to SE corner monument No. 2;thence North 300 feet to East end center monument;thence North 300 feet to NE corner monument No. 3;thence West 1500 feet to NW corner monument No. 4;thence South 300 feet to the point of beginning.

7) All dips, variations, spurs, angles, and all veins, ledges, or deposits within the lines of this claim, together with all water and timber and any other rights appurtenant, allowed by the laws of the State or of the United States, are hereby claimed from the effective date of this location.

8) Tie: Corner No. 4 of this claim is located 1400' W
& 5400' Nfrom the SE corner of Section 12 T. 28 N.,
R. 1E .., G&SR, M.

Locator: PATHFINDER MINES CORPORATION

By: Don Dillard

Agent

RECEIVED
BLM. AZ STATE OFFICE

JUN 22 1982

07:45 A.M.
PHOENIX, ARIZONA

A MC 174110

NOTICE AND CERTIFICATE OF LOCATION - LOUL MINING CLAIM
PATHFINDER MINES CORPORATION
EXPLORATION & DEVELOPMENT
2441 PECK AVE.
P.O. BOX 1802
RIVERTON, WY 82501

Notice is Hereby Given that:

- 1) The name of this claim is RAIN 19, a lode mining claim.
- 2) The name and post office address of the locator is ~~PATHFINDER~~
~~540 Chama, N.E.~~
~~Suite 10~~
~~Albuquerque, New Mexico 87108~~
Pathfinder Mines Corporation
- 3) The date of this location is the 26 day of April, 1982, on which date the notice of location was posted on the claim.
- 4) The locator does hereby locate and claim 1500 linear feet vein or lode, together with 300 feet in width on each side of the center line of this claim.
- 5) The general course of the vein or lode is in a East and West direction. The location monument lies within the boundaries of this claim at Corner # 1 the NE corner, and lies on the East end of this claim, and is 1500 feet from the opposite end of this claim.
- 6) The claim is situated in the SW & SE quarter of Section 12, T. 28 N. R. 1E, G & SR Base & Meridian, in the unknown Mining District, County of Coconino, State of Arizona.

The boundaries of this claim can be traced:

Beginning at the East end center monument, and running
thence North 300 feet to NE corner monument No. 1;
thence West 1500 feet to NW corner monument No. 2;
thence South 300 feet to West end center monument;
thence South 300 feet to SW corner monument No. 3;
thence East 1500 feet to SE corner monument No. 4;
thence North 300 feet to the point of beginning.

- 7) All dips, variations, spurs, angles, and all veins, ledges, or deposits within the lines of this claim, together with all water and timber and any other rights appurtenant, allowed by the laws of the State or of the United States, are hereby claimed from the effective date of this location.

- 8) Tie: Corner No. 1 of this claim is located 6000' N
1400' W

from the SE corner of Section 12 T. 28 N. R. 1E, G&SR, BM.

Locator: PATHFINDER MINES CORPORATION

By: [Signature]

Agent

RECEIVED
B.L.M. AZ STATE OFFICE

JUN 22 1982

07:45 A.M.
PHOENIX, ARIZONA

A MC 174111

NOTICE AND CERTIFICATE OF LOCATION - LODE MINING CLAIM

PATHFINDER MINES CORPORATION
EXPLORATION & DEVELOPMENT
2441 PECK AVE.
P. O. BOX 1802
KIV. RTD., WY 82501

Notice is Hereby Given that:

1) The name of this claim is Rain 20, a lode mining claim.

2) The name and post office address of the locator is:

Pathfinder Mines Corporation

~~Pathfinder Mines Corporation~~
~~540 Chama, N.E. # 10~~
~~Albuquerque, N.M. 87108~~
~~San Francisco, California 94104~~

3) The date of this location is the 26 day of April, 1982, on which date the notice of location was posted on the claim.

4) The locator does hereby locate and claim 1500 linear feet vein or lode, together with 300 feet in width on each side of the center line of this claim.

5) The general course of the vein or lode is in a East and West direction. The location monument lies within the boundaries of this claim at Corner # 4 the NW corner, and lies on the West end of this claim, and is 1500 feet from the opposite end of this claim.

6) The claim is situated in the SW 1/4 Sec 6 T28N2E quarter of Section 1, T. 28 N. R. 1E G & SR Meridian, in the un Mining District, County of Coconino, State of Arizona.

The boundaries of this claim can be traced:

Beginning at the West end center monument, and running

thence South 300 feet to SW corner monument No. 1;

thence East 1500 feet to SE corner monument No. 2;

thence North 300 feet to East end center monument;

thence North 300 feet to NE corner monument No. 3;

thence West 1500 feet to NW corner monument No. 4;

thence South 300 feet to the point of beginning.

7) All dips, variations, spurs, angles, and all veins, ledges, or deposits within the lines of this claim, together with all water and timber and any other rights appurtenant, allowed by the laws of the State or of the United States, are hereby claimed from the effective date of this location.

8) Tie: Corner No. 4 of this claim is located 1400' W
& 6000' N

from the SE corner of Section 12 T. 28 N.,
R. 1E .., G&SR, M.

Locator: PATHFINDER MINES CORPORATION

By: [Signature]

Agent

RECEIVED
BLM. AZ STATE OFFICE

JUN 22 1982

07:45 A.M.
PHOENIX, ARIZONA

A MC 174112

NOTICE AND CERTIFICATE OF LOCATION - LODE MINING CLAIM

PATHFINDER MINES CORPORATION
EXPLORATION & DEVELOPMENT
2441 PECK AVE.
P. O. BOX 1802
RIVERTON, WY 82501

Notice is Hereby Given that:

1) The name of this claim is Rain Z1, a lode mining claim.

2) The name and post office address of the locator is:

Pathfinder Mines Corporation
~~540 Chama, N.E. # 10~~
~~Albuquerque, N.M. 87108~~

3) The date of this location is the 26 day of April, 1982, on which date the notice of location was posted on the claim.

4) The locator does hereby locate and claim 1500 linear feet vein or lode, together with 300 feet in width on each side of the center line of this claim.

5) The general course of the vein or lode is in a East and West direction. The location monument lies within the boundaries of this claim at Corner # 1 the NE corner, and lies on the East end of this claim, and is 1500 feet from the opposite end of this claim.

6) The claim is situated in the SW + SE quarter of Section 1, T. 28 N. R. 1E G & SR Meridian, in the Mining District, County of Coconino, State of Arizona.

The boundaries of this claim can be traced:

Beginning at the East end center monument, and running

thence North 300 feet to NE corner monument No. 1;

thence West 1500 feet to NW corner monument No. 2;

thence South 300 feet to West end center monument;

thence South 300 feet to SW corner monument No. 3;

thence East 1500 feet to SE corner monument No. 4;

thence North 300 feet to the point of beginning.

7) All dips, variations, spurs, angles, and all veins, ledges, or deposits within the lines of this claim, together with all water and timber and any other rights appurtenant, allowed by the laws of the State or of the United States, are hereby claimed from the effective date of this location.

8) Tie: Corner No. 1 of this claim is located 1400' N,
6600' N.

from the SE corner of Section 12 T. 28 N.,
R. 1E ., G&SR, M.

Locator: PATHFINDER MINES CORPORATION

By: Mike Coleman

Agent

RECEIVED
BLM. AZ STATE OFFICE

JUN 22 1982

07:45 A.M.
PHOENIX, ARIZONA

A MC 174113

NOTICE AND CERTIFICATE OF LOCATION - LODE MINING CLAIM

PATHFINDER MINES CORPORATION
EXPLORATION & DEVELOPMENT
2441 PECK AVE.
P. O. BOX 1802
RIVERTON, WY 82501

Notice is Hereby Given that:

1) The name of this claim is Rain 22, a lode mining claim.

2) The name and post office address of the locator is:

Pathfinder Mines Corporation

~~540 Chama, N.E. # 10~~
~~Albuquerque, N.M. 87108~~
~~540 Chama, N.E. # 10~~
~~Albuquerque, N.M. 87108~~

3) The date of this location is the 26 day of April, 1982, on which date the notice of location was posted on the claim.

4) The locator does hereby locate and claim 1500 linear feet vein or lode, together with 300 feet in width on each side of the center line of this claim.

5) The general course of the vein or lode is in a East and West direction. The location monument lies within the boundaries of this claim at Corner # 4 the NW corner, and lies on the West end of this claim, and is 1500 feet from the opposite end of this claim.

6) The claim is situated in the SE quarter of Section 1, T. 28 N. R. 1E G & SR Meridian, in the unha Mining District, County of Coconino, State of Arizona.

The boundaries of this claim can be traced:

Beginning at the West end center monument, and running

thence South 300 feet to SW corner monument No. 1;

thence East 1500 feet to SE corner monument No. 2;

thence North 300 feet to East end center monument;

thence North 300 feet to NE corner monument No. 3;

thence West 1500 feet to NW corner monument No. 4;

thence South 300 feet to the point of beginning.

7) All dips, variations, spurs, angles, and all veins, ledges, or deposits within the lines of this claim, together with all water and timber and any other rights appurtenant, allowed by the laws of the State or of the United States, are hereby claimed from the effective date of this location.

8) Tie: Corner No. 4 of this claim is located 1400' W
2 6600' N

from the SE corner of Section 12 T. 28 N.,
R. 1E .., G&SR, M.

Locator: PATHFINDER MINES CORPORATION

By: Deau [Signature]

Agent

RECEIVED
B.L.M. AZ STATE OFFICE

JUN 22 1982

07:45 A.M.
PHOENIX, ARIZONA

A MC 174114

NOTICE AND CERTIFICATE OF LOCATION - LODE MINING CLAIM

PATHFINDER MINES CORPORATION
EXPLORATION & DEVELOPMENT
2441 PLCK AVE.
P. O. BOX 1802
RIVERTON, WY 82501

Notice is Hereby Given that:

- 1) The name of this claim is RAIN 23, a lode mining claim.
- 2) The name and post office address of the locator is:
Pathfinder Mines Corporation
~~550 California Street~~
~~San Francisco, California 94104~~
Pathfinder Mines Corporation
540 Chama, N.E. # 10
- 3) The date of this location is the 26 day of APRIL, 1982, on which date the notice of location was posted on the claim.
- 4) The locator does hereby locate and claim 1500 linear feet vein or lode, together with 300 feet in width on each side of the center line of this claim.
- 5) The general course of the vein or lode is in a East and West direction. The location monument lies within the boundaries of this claim at Corner # 1 the NE corner, and lies on the East end of this claim, and is 1500 feet from the opposite end of this claim.
- 6) The claim is situated in the SW 1/4 quarters of Section 1, T. 28 N. R. 1E G & SR Meridian, in the UNKNOWN Mining District, County of Coconino, State of Arizona.

The boundaries of this claim can be traced:

Beginning at the East end center monument, and running

thence North 300 feet to NE corner monument No. 1;

thence West 1500 feet to NW corner monument No. 2;

thence South 300 feet to West end center monument;

thence South 300 feet to SW corner monument No. 3;

thence East 1500 feet to SE corner monument No. 4;

thence North 300 feet to the point of beginning.

- 7) All dips, variations, spurs, angles, and all veins, ledges, or deposits within the lines of this claim, together with all water and timber and any other rights appurtenant, allowed by the laws of the State or of the United States, are hereby claimed from the effective date of this location.

- 8) Tie: Corner No. 1 of this claim is located 7200' N
1400' N

from the SE corner of Section 12 T. 28 N.,
R. 1E .., G&SR, M.

Locator: PATHFINDER MINES CORPORATION

By: Tom Raul, J. Anderson

Agent

RECEIVED
B.L.M. AZ STATE OFFICE

JUN 22 1982

07:45 A.M.
PHOENIX, ARIZONA

A MC 174115

A MU 174116

NOTICE AND CERTIFICATE OF LOCATION - LODE MINING CLAIM

PATHFINDER MINES CORPORATION
EXPLORATION & DEVELOPMENT
2441 PECK AVE.
P. O. BOX 1802
RIVERTON, WY 82501

Notice is Hereby Given that:

1) The name of this claim is Rain 24, a lode mining claim.

2) The name and post office address of the locator is:

Pathfinder Mines Corporation
540 Chama, N.E. # 10
Albuquerque, N.M. 87108

Pathfinder Mines Corporation
540 Chama, N.E. # 10
Albuquerque, N.M. 87108

3) The date of this location is the 26 day of April, 1982, on which date the notice of location was posted on the claim.

4) The locator does hereby locate and claim 1500 linear feet vein or lode, together with 300 feet in width on each side of the center line of this claim.

5) The general course of the vein or lode is in a East and West direction. The location monument lies within the boundaries of this claim at Corner # 4 the NW corner, and lies on the West end of this claim, and is 1500 feet from the opposite end of this claim.

6) The claim is situated in the SE quarter of Section 1, T. 28 N. R. 1E G & SR Meridian, in the Unham Mining District, County of Coconino, State of Arizona.

The boundaries of this claim can be traced:

Beginning at the West end center monument, and running

thence South 300 feet to SW corner monument No. 1;

thence East 1500 feet to SE corner monument No. 2;

thence North 300 feet to East end center monument;

thence North 300 feet to NE corner monument No. 3;

thence West 1500 feet to NW corner monument No. 4;

thence South 300 feet to the point of beginning.

7) All dips, variations, spurs, angles, and all veins, ledges, or deposits within the lines of this claim, together with all water and timber and any other rights appurtenant, allowed by the laws of the State or of the United States, are hereby claimed from the effective date of this location.

8) Tie: Corner No. 4 of this claim is located 1400' W
7200' N

from the SE corner of Section 12 T. 28 N.,
R. 1E .., G&SR, M.

Locator: PATHFINDER MINES CORPORATION

By: Dean D. [Signature]

Agent

RECEIVED
B.L.M. AZ STATE OFFICE

JUN 22 1982

07:45 A.M.
PHOENIX, ARIZONA

NOTICE AND CERTIFICATE OF LOCATION - LODE MINING CLAIM

PATHFINDER MINES CORPORATION
EXPLORATION & DEVELOPMENT
2441 PECK AVE.
P. O. BOX 1802
RIVERTON, WY 82501

Notice is Hereby Given that:

- 1) The name of this claim is Rain ZS, a lode mining claim.
- 2) The name and post office address of the locator is:
Pathfinder Mines Corporation
~~550 G. J. Fanning Street~~
~~540 Chama, N.E. # 10~~
~~Albuquerque, N.M. 87108~~
- 3) The date of this location is the 26 day of April, 1982, on which date the notice of location was posted on the claim.
- 4) The locator does hereby locate and claim 1500 linear feet vein or lode, together with 300 feet in width on each side of the center line of this claim.
- 5) The general course of the vein or lode is in a East and West direction. The location monument lies within the boundaries of this claim at Corner # 1 the NE corner, and lies on the East end of this claim, and is 1500 feet from the opposite end of this claim.
- 6) The claim is situated in the SW+SE quarter of Section 1, T. 28 N. R. 1E G & SR Meridian, in the _____ Mining District, County of Coconino, State of Arizona.

The boundaries of this claim can be traced:

Beginning at the East end center monument, and running
thence North 300 feet to NE corner monument No. 1;
thence West 1500 feet to NW corner monument No. 2;
thence South 300 feet to West end center monument;
thence South 300 feet to SW corner monument No. 3;
thence East 1500 feet to SE corner monument No. 4;
thence North 300 feet to the point of beginning.

- 7) All dips, variations, spurs, angles, and all veins, ledges, or deposits within the lines of this claim, together with all water and timber and any other rights appurtenant, allowed by the laws of the State or of the United States, are hereby claimed from the effective date of this location.

- 8) Tie: Corner No. 1 of this claim is located 1400' W.,
7800' N.

from the SE corner of Section 12 T. 28 N.,
R. 1E .., G&SR, M.

Locator: PATHFINDER MINES CORPORATION

By: Mike Coleman
Agent

RECEIVED
B.L.M. AZ STATE OFFICE

JUN 22 1982

07:45 A.M.
PHOENIX, ARIZONA

A MU 174118

NOTICE AND CERTIFICATE OF LOCATION - LODE MINING CLAIM

PATHFINDER MINES CORPORATION
EXPLORATION & DEVELOPMENT
2441 PECK AVE.
P. O. BOX 1802
RIVERTON, WY 82501

Notice is Hereby Given that:

1) The name of this claim is Rain 26, a lode mining claim.

2) The name and post office address of the locator is:

Pathfinder Mines Corporation

~~550 California Street~~
~~San Francisco, California 94104~~

~~Pathfinder Mines Corporation~~
~~540 Chama, N.E. #10~~
~~Albuquerque, N.M. 87108~~

3) The date of this location is the 26 day of April, 1982, on which date the notice of location was posted on the claim.

4) The locator does hereby locate and claim 1500 linear feet vein or lode, together with 300 feet in width on each side of the center line of this claim.

5) The general course of the vein or lode is in a East and West direction. The location monument lies within the boundaries of this claim at Corner # 4 the NW corner, and lies on the West end of this claim, and is 1500 feet from the opposite end of this claim.

6) The claim is situated in the SE quarter of Section 1, T. 28 N. R. 1E G & SR Meridian, in the Whom Mining District, County of Coconino, State of Arizona.

The boundaries of this claim can be traced:

Beginning at the West end center monument, and running

thence South 300 feet to SW corner monument No. 1;

thence East 1500 feet to SE corner monument No. 2;

thence North 300 feet to East end center monument;

thence North 300 feet to NE corner monument No. 3;

thence West 1500 feet to NW corner monument No. 4;

thence South 300 feet to the point of beginning.

7) All dips, variations, spurs, angles, and all veins, ledges, or deposits within the lines of this claim, together with all water and timber and any other rights appurtenant, allowed by the laws of the State or of the United States, are hereby claimed from the effective date of this location.

8) Tie: Corner No. 4 of this claim is located 1400' W
& 7800' N

from the SE corner of Section 12 T. 28 N.,
R. 1E .., G&SR, M.

Locator: PATHFINDER MINES CORPORATION

By: [Signature]

Agent

RECEIVED
B.L.M. AZ STATE OFFICE

JUN 22 1982

07:45 A.M.
PHOENIX, ARIZONA

A NO 74119

NOTICE AND CERTIFICATE OF LOCATION - LODE MINING CLAIM

PATHFINDER MINES CORPORATION
EXPLORATION & DEVELOPMENT
2441 PECK AVE.
P. O. BOX 1802
RIVERTON, WY 82501

Notice is Hereby Given that:

RAIN

1) The name of this claim is 27, a lode mining claim.

2) The name and post office address of the locator is

Pathfinder Mines Corporation
~~Pathfinder Mines Corporation~~
~~540 Chama, N.E. # 10~~
~~Albuquerque, N.M. 87108~~

~~550 California Street~~
~~San Francisco, California 94104~~

3) The date of this location is the 26 day of APRIL, 1982, on which date the notice of location was posted on the claim.

4) The locator does hereby locate and claim 1500 linear feet vein or lode, together with 300 feet in width on each side of the center line of this claim.

5) The general course of the vein or lode is in a East and West direction. The location monument lies within the boundaries of this claim at Corner # 1 the NE corner, and lies on the East end of this claim, and is 1500 feet from the opposite end of this claim.

6) The claim is situated in the se sw quarters of Section 1, T. 28 N. R. 1E G & SR Meridian, in the UNKNOWN Mining District, County of Coconino, State of Arizona.

The boundaries of this claim can be traced:

Beginning at the East end center monument, and running

thence North 300 feet to NE corner monument No. 1;

thence West 1500 feet to NW corner monument No. 2;

thence South 300 feet to West end center monument;

thence South 300 feet to SW corner monument No. 3;

thence East 1500 feet to SE corner monument No. 4;

thence North 300 feet to the point of beginning.

7) All dips, variations, spurs, angles, and all veins, ledges, or deposits within the lines of this claim, together with all water and timber and any other rights appurtenant, allowed by the laws of the State or of the United States, are hereby claimed from the effective date of this location.

8) Tie: Corner No. 1 of this claim is located 8400' N
1400' W

from the SE corner of Section 12 T. 28 N.,
R. 1E G & SR, M.

Locator: PATHFINDER MINES CORPORATION

By:

Agent

RECEIVED
B.L.M. AZ STATE OFFICE

JUN 22 1982

07:45 A.M.
PHOENIX, ARIZONA

A MC 1E1120

NOTICE AND CERTIFICATE OF LOCATION - LOPE MINING CLAIM

PATHFINDER MINES CORPORATION
EXPLORATION & DEVELOPMENT
2441 PECK AVE.
P. O. BOX 1802
RIVERTON, WY 82501

Notice is Hereby Given that:

1) The name of this claim is Rain 28, a lode mining claim.

2) The name and post office address of the locator is:

Pathfinder Mines Corporation

~~550 California Street~~

~~San Francisco, California 94101~~

~~Pathfinder Mines Corporation
540 Chama, N.E. 87100
Albuquerque, N.M. 87100~~

3) The date of this location is the 26 day of April, 1982, on which date the notice of location was posted on the claim.

4) The locator does hereby locate and claim 1500 linear feet vein or lode, together with 300 feet in width on each side of the center line of this claim.

5) The general course of the vein or lode is in a East and West direction. The location monument lies within the boundaries of this claim at Corner # 4 the NW corner, and lies on the West end of this claim, and is 1500 feet from the opposite end of this claim.

6) The claim is situated in the SE & NE quarter of Section 1, T. 28 N. R. 1E G & SR Meridian, in the Whor Mining District, County of Coconino, State of Arizona.

SW & NW 1/4s of Sec 6 T28N R2E

The boundaries of this claim can be traced:

Beginning at the West end center monument, and running

thence South 300 feet to SW corner monument No. 1;

thence East 1500 feet to SE corner monument No. 2;

thence North 300 feet to East end center monument;

thence North 300 feet to NE corner monument No. 3;

thence West 1500 feet to NW corner monument No. 4;

thence South 300 feet to the point of beginning.

7) All dips, variations, spurs, angles, and all veins, ledges, or deposits within the lines of this claim, together with all water and timber and any other rights appurtenant, allowed by the laws of the State or of the United States, are hereby claimed from the effective date of this location.

8) Tie: Corner No. 4 of this claim is located 1400' W
& 8400' N

from the SE corner of Section 12 T. 28 N.,
R. 1E .., G&SR, M.

Locator: PATHFINDER MINES CORPORATION

By: Dean Holbrook

Agent

RECEIVED
B.L.M. AZ STATE OFFICE

JUN 22 1982

07:45 A.M.
PHOENIX, ARIZONA

A MC 174121

NOTICE AND CERTIFICATE OF LOCATION - LODE MINING CLAIM

PATHFINDER MINES CORPORATION
EXPLORATION & DEVELOPMENT2441 PECK AVE.
P. O. BOX 1802
RIVERTON, WY 82501

Notice is Hereby Given that:

- 1) The name of this claim is Rain 29, a lode mining claim.
- 2) The name and post office address of the locator is:
 Pathfinder Mines Corporation
~~540 Chama, N.E. # 10~~
~~Albuquerque, N.M. 87108~~
~~550 California Street~~
~~San Francisco, California 94104~~
- 3) The date of this location is the 26 day of April, 1982, on which date the notice of location was posted on the claim.
- 4) The locator does hereby locate and claim 1500 linear feet vein or lode, together with 300 feet in width on each side of the center line of this claim.
- 5) The general course of the vein or lode is in a East and West direction. The location monument lies within the boundaries of this claim at Corner # 1 the NE corner, and lies on the East end of this claim, and is 1500 feet from the opposite end of this claim.
- 6) The claim is situated in the NW + NE quarter of Section 1, T. 28 N. R. 1E G & SR Meridian, in the Mining District, County of Coconino, State of Arizona.

The boundaries of this claim can be traced:

Beginning at the East end center monument, and runningthence North 300 feet to NE corner monument No. 1;thence West 1500 feet to NW corner monument No. 2;thence South 300 feet to West end center monument;thence South 300 feet to SW corner monument No. 3;thence East 1500 feet to SE corner monument No. 4;thence North 300 feet to the point of beginning.

- 7) All dips, variations, spurs, angles, and all veins, ledges, or deposits within the lines of this claim, together with all water and timber and any other rights appurtenant, allowed by the laws of the State or of the United States, are hereby claimed from the effective date of this location.

- 8) Tie: Corner No. 1 of this claim is located 1400' W.,
9000' N.

from the SE corner of Section 12 T. 28 N.,
 R. 1E .., G&SR, M.

Locator: PATHFINDER MINES CORPORATION

By: Mike Coleman

Agent

RECEIVED
BLM. AZ STATE OFFICE

JUN 22 1982

07:45 A.M.
PHOENIX, ARIZONA

A MC 174112

NOTICE AND CERTIFICATE OF LOCATION - LODE MINING CLAIM

PATHFINDER MINES CORPORATION

2441 PECK AVE.

P. O. BOX 1802

RIVERTON, WY 82501

Notice is Hereby Given that:

1) The name of this claim is Rain 30, a lode mining claim.

2) The name and post office address of the locator is:

Pathfinder Mines Corporation

~~550 California Street, San Francisco, California 94104~~Pathfinder Mines Corporation
540 Chama, N.E. # 10
Albuquerque, N.M. 871043) The date of this location is the 26 day of April, 1982, on which date the notice of location was posted on the claim.

4) The locator does hereby locate and claim 1500 linear feet vein or lode, together with 300 feet in width on each side of the center line of this claim.

5) The general course of the vein or lode is in a East and West direction. The location monument lies within the boundaries of this claim at Corner # 4 the NW corner, and lies on the West end of this claim, and is 1500 feet from the opposite end of this claim.6) The claim is situated in the NW 1/4 quarter of Section 1, T. 28 N. R. 1E G & SR Meridian, in the Wha Mining District, County of Coconino, State of Arizona.

The boundaries of this claim can be traced:

Beginning at the West end center monument, and runningthence South 300 feet to SW corner monument No. 1;thence East 1500 feet to SE corner monument No. 2;thence North 300 feet to East end center monument;thence North 300 feet to NE corner monument No. 3;thence West 1500 feet to NW corner monument No. 4;thence South 300 feet to the point of beginning.

7) All dips, variations, spurs, angles, and all veins, ledges, or deposits within the lines of this claim, together with all water and timber and any other rights appurtenant, allowed by the laws of the State or of the United States, are hereby claimed from the effective date of this location.

8) Tie: Corner No. 4 of this claim is located 1400' W
19000' Nfrom the SE corner of Section 12 T. 28 N.,
R. 1E .., G&SR, M.

Locator: PATHFINDER MINES CORPORATION

By: [Signature]

Agent

RECEIVED
B.L.M. AZ STATE OFFICE

JUN 22 1982

07:45 A.M.
PHOENIX, ARIZONA

A MC 174123

NOTICE AND CERTIFICATE OF LOCATION - LODE MINING CLAIM

PATHFINDER MINES CORPORATION
EXPLORATION & DEVELOPMENT
2441 PECK AVE.
P. O. BOX 1802
RIVERTON, WY 82501

Notice is Hereby Given that:

- 1) The name of this claim is RAIN 31, a lode mining claim.
2) The name and post office address of the locator is:

~~Pathfinder Mines Corporation~~
~~540 Chama, N.E. # 10~~
~~Albuquerque, N.M. 87108~~
~~Pathfinder Mines Corporation~~
~~540 Chama, N.E. # 10~~
~~Albuquerque, N.M. 87108~~

- 3) The date of this location is the 27 day of APRIL, 1982, on which date the notice of location was posted on the claim.
4) The locator does hereby locate and claim 1500 linear feet vein or lode, together with 300 feet in width on each side of the center line of this claim.
5) The general course of the vein or lode is in a East and West direction. The location monument lies within the boundaries of this claim at Corner # 1 the NE corner, and lies on the East end of this claim, and is 1500 feet from the opposite end of this claim.
6) The claim is situated in the SE of SW quarter of Section 12, T. 28 N. R. 1E G & SR Meridian, in the Unknown Mining District, County of Coconino, State of Arizona.

The boundaries of this claim can be traced:

Beginning at the East end center monument, and running
thence North 300 feet to NE corner monument No. 1;
thence West 1500 feet to NW corner monument No. 2;
thence South 300 feet to West end center monument;
thence South 300 feet to SW corner monument No. 3;
thence East 1500 feet to SE corner monument No. 4;
thence North 300 feet to the point of beginning.

- 7) All dips, variations, spurs, angles, and all veins, ledges, or deposits within the lines of this claim, together with all water and timber and any other rights appurtenant, allowed by the laws of the State or of the United States, are hereby claimed from the effective date of this location.
8) Tie: Corner No. 1 of this claim is located 4400' W
600' N.

from the SE corner of Section 12 T. 28 N.,
R. 1E ., G&SR, M.

Locator: PATHFINDER MINES CORPORATION

By: [Signature]
Agent

RECEIVED
B.L.M. AZ STATE OFFICE

JUN 22 1982

07:45 A.M.
PHOENIX, ARIZONA

A MC 174124

PATHFINDER MINES CORPORATION
EXPLORATION & DEVELOPMENT

NOTICE AND CERTIFICATE OF LOCATION - LODE MINING CLAIM

2441 PECK AVE.

P. O. BOX 1802

RIVERTON, WY 82501

Notice is Hereby Given that:

- 1) The name of this claim is Rain 32, a lode mining claim.
- 2) The name and post office address of the locator is:
~~Pathfinder Mines Corporation~~
~~540 Chama, N.E. #10~~
~~Albuquerque, N.M. 87108~~
~~550 California Street~~
~~San Francisco, California 94104~~
- 3) The date of this location is the 27 day of April, 1982, on which date the notice of location was posted on the claim.
- 4) The locator does hereby locate and claim 1500 linear feet vein or lode, together with 300 feet in width on each side of the center line of this claim.
- 5) The general course of the vein or lode is in a East and West direction. The location monument lies within the boundaries of this claim at Corner # 4 the NW corner, and lies on the West end of this claim, and is 1500 feet from the opposite end of this claim.
- 6) The claim is situated in the SW quarter of Section 12, T. 28 N. R. 1E G & SR Meridian, in the _____ Mining District, County of Coconino, State of Arizona.

The boundaries of this claim can be traced:

Beginning at the West end center monument, and runningthence South 300 feet to SW corner monument No. 1;thence East 1500 feet to SE corner monument No. 2;thence North 300 feet to East end center monument;thence North 300 feet to NE corner monument No. 3;thence West 1500 feet to NW corner monument No. 4;thence South 300 feet to the point of beginning.

- 7) All dips, variations, spurs, angles, and all veins, ledges, or deposits within the lines of this claim, together with all water and timber and any other rights appurtenant, allowed by the laws of the State or of the United States, are hereby claimed from the effective date of this location.

- 8) Tie: Corner No. 4 of this claim is located 4400' W,
600' N

from the SE corner of Section 12 T. 28 N.,
 R. 1E ., G&SR, M.

Locator: PATHFINDER MINES CORPORATION

By: Mike Coleman

Agent

RECEIVED
B.L.M. AZ STATE OFFICE

JUN 22 1982

07:45 A.M.
PHOENIX, ARIZONA

A MC 174125

NOTICE AND CERTIFICATE OF LOCATION - LODE MINING CLAIM

PATHFINDER MINES CORPORATION
EXPLORATION & DEVELOPMENT
2441 PECK AVE.
P. O. BOX 1802
RIVERTON, WY 82501

Notice is Hereby Given that:

- 1) The name of this claim is Rain 33, a lode mining claim.
2) The name and post office address of the locator is:

Pathfinder Mines Corporation
~~540 Chama, N.E. # 10~~
~~Albuquerque, N.M. 87108~~
~~550 California Street~~
~~San Francisco, California 94104~~

- 3) The date of this location is the 27 day of April, 1982, on which date the notice of location was posted on the claim.
4) The locator does hereby locate and claim 1500 linear feet vein or lode, together with 300 feet in width on each side of the center line of this claim.
5) The general course of the vein or lode is in a East and West direction. The location monument lies within the boundaries of this claim at Corner # 1 the NE corner, and lies on the East end of this claim, and is 1500 feet from the opposite end of this claim.
6) The claim is situated in the SE SW quarter of Section 12, T. 28 N. R. 1E G & SR Meridian, in the 11 Mining District, County of Coconino, State of Arizona.

The boundaries of this claim can be traced:

Beginning at the East end center monument, and running
thence North 300 feet to NE corner monument No. 1;
thence West 1500 feet to NW corner monument No. 2;
thence South 300 feet to West end center monument;
thence South 300 feet to SW corner monument No. 3;
thence East 1500 feet to SE corner monument No. 4;
thence North 300 feet to the point of beginning.

- 7) All dips, variations, spurs, angles, and all veins, ledges, or deposits within the lines of this claim, together with all water and timber and any other rights appurtenant, allowed by the laws of the State or of the United States, are hereby claimed from the effective date of this location.

- 8) Tie: Corner No. 1 of this claim is located 4400' W.
1200' N.

from the SE corner of Section 12 T. 28 N.,
R. 1E ., G&SR, M.

Locator: PATHFINDER MINES CORPORATION

By: Mike Coleman
Agent

RECEIVED
B.L.M. AZ STATE OFFICE

JUN 22 1982

07:45 A.M.
PHOENIX, ARIZONA

A MC F14126

NOTICE AND CERTIFICATE OF LOCATION - LODE MINING CLAIM

PATHFINDER MINES CORPORATION
EXPLORATION & DEVELOPMENT
2441 PECK AVE.
P. O. BOX 1802
RIVERTON, WY 82501

Notice is Hereby Given that:

- 1) The name of this claim is Rain 34, a lode mining claim.
2) The name and post office address of the locator is:

Pathfinder Mines Corporation
~~540 Chama, N.E. #10~~
~~Albuquerque, N.M. 87108~~

~~590 California Street~~
~~San Francisco, California 94108~~

- 3) The date of this location is the 27 day of April, 1982, on which date the notice of location was posted on the claim.
4) The locator does hereby locate and claim 1500 linear feet vein or lode, together with 300 feet in width on each side of the center line of this claim.
5) The general course of the vein or lode is in a East and West direction. The location monument lies within the boundaries of this claim at Corner # 4 the NW corner, and lies on the West end of this claim, and is 1500 feet from the opposite end of this claim.
6) The claim is situated in the SW quarter of Section 12, T. 28 N. R. 1E G & SR Meridian, in the _____ Mining District, County of Coconino, State of Arizona.

The boundaries of this claim can be traced:

Beginning at the West end center monument, and running
thence South 300 feet to SW corner monument No. 1;
thence East 1500 feet to SE corner monument No. 2;
thence North 300 feet to East end center monument;
thence North 300 feet to NE corner monument No. 3;
thence West 1500 feet to NW corner monument No. 4;
thence South 300 feet to the point of beginning.

- 7) All dips, variations, spurs, angles, and all veins, ledges, or deposits within the lines of this claim, together with all water and timber and any other rights appurtenant, allowed by the laws of the State or of the United States, are hereby claimed from the effective date of this location.

- 8) Tie: Corner No. 4 of this claim is located 4400'
1200' N

from the SE corner of Section 12 T. 28 N.,
R. 1E ., G&SR, M.

Locator: PATHFINDER MINES CORPORATION

By: Mike Coleman

Agent

RECEIVED
B.L.M. AZ STATE OFFICE

JUN 22 1982

07:45 A.M.
PHOENIX, ARIZONA

A MC 174 H 7

NOTICE AND CERTIFICATE OF LOCATION - LODE MINING CLAIM

PATHFINDER MINES CORPORATION
EXPLORATION & DEVELOPMENT
2441 PECK AVE.
P. O. BOX 1802
RIVERTON, WY 82501

Notice is Hereby Given that:

1) The name of this claim is RAIN 35, a lode mining claim.

2) The name and post office address of the locator is:

Pathfinder Mines Corporation

~~Pathfinder Mines Corporation~~
~~540 Chama, N.E. # 10~~
~~Albuquerque, N.M. 87108~~

3) The date of this location is the 27 day of APRIL, 1982, on which date the notice of location was posted on the claim.

4) The locator does hereby locate and claim 1500 linear feet vein or lode, together with 300 feet in width on each side of the center line of this claim.

5) The general course of the vein or lode is in a East and West direction. The location monument lies within the boundaries of this claim at Corner # 1 the NE corner, and lies on the East end of this claim, and is 1500 feet from the opposite end of this claim.

6) The claim is situated in the SE quarter of Section 12, T. 28 N. R. 1E G & SR Meridian, in the UNKNOWN Mining District, County of Coconino, State of Arizona.

The boundaries of this claim can be traced:

Beginning at the East end center monument, and running

thence North 300 feet to NE corner monument No. 1;

thence West 1500 feet to NW corner monument No. 2;

thence South 300 feet to West end center monument;

thence South 300 feet to SW corner monument No. 3;

thence East 1500 feet to SE corner monument No. 4;

thence North 300 feet to the point of beginning.

7) All dips, variations, spurs, angles, and all veins, ledges, or deposits within the lines of this claim, together with all water and timber and any other rights appurtenant, allowed by the laws of the State or of the United States, are hereby claimed from the effective date of this location.

8) Tie: Corner No. 1 of this claim is located 4400' west
1800' feet N

from the SE corner of Section 12 T. 28 N.,
R. 1E G&SR, M.

Locator: PATHFINDER MINES CORPORATION

By: [Signature]

Agent

RECEIVED
B.L.M. AZ STATE OFFICE

JUN 22 1982

07:45 A.M.
PHOENIX, ARIZONA

A MC 114128

NOTICE AND CERTIFICATE OF LOCATION - LODE MINING CLAIM

PATHFINDER MINES CORPORATION
EXPLORATION & DEVELOPMENT
2441 PECK AVE.
P. O. BOX 1802
RIVERTON, WY 82501

Notice is Hereby Given that:

- 1) The name of this claim is Rain 36, a lode mining claim.
- 2) The name and post office address of the locator is:

~~Pathfinder Mines Corporation~~
~~Pathfinder Mines Corporation~~
~~640 Chama, N.E. # 10~~
~~Albuquerque, N.M. 87108~~

~~500 California Street~~
~~San Francisco, California 94104~~

- 3) The date of this location is the 27 day of April, 1982, on which date the notice of location was posted on the claim.
- 4) The locator does hereby locate and claim 1500 linear feet vein or lode, together with 300 feet in width on each side of the center line of this claim.
- 5) The general course of the vein or lode is in a East and West direction. The location monument lies within the boundaries of this claim at Corner # 4 the NW corner, and lies on the West end of this claim, and is 1500 feet from the opposite end of this claim.
- 6) The claim is situated in the SW quarter of Section 12, T. 28 N. R. 1E G & SR Meridian, in the Mining District, County of Coconino, State of Arizona.

The boundaries of this claim can be traced:

Beginning at the West end center monument, and running

thence South 300 feet to SW corner monument No. 1;

thence East 1500 feet to SE corner monument No. 2;

thence North 300 feet to East end center monument;

thence North 300 feet to NE corner monument No. 3;

thence West 1500 feet to NW corner monument No. 4;

thence South 300 feet to the point of beginning.

- 7) All dips, variations, spurs, angles, and all veins, ledges, or deposits within the lines of this claim, together with all water and timber and any other rights appurtenant, allowed by the laws of the State or of the United States, are hereby claimed from the effective date of this location.

- 8) Tie: Corner No. 4 of this claim is located 4400' W
1800' N

from the SE corner of Section 12 T. 28 N.,
R. 1E .., G&SR, M.

Locator: PATHFINDER MINES CORPORATION

By: Mike Coleman

Agent

RECEIVED
B.L.M. AZ STATE OFFICE

JUN 22 1982

07:45 A.M.
PHOENIX, ARIZONA

A MC 174129

NOTICE AND CERTIFICATE OF LOCATION - LODE MINING CLAIM

PATHFINDER MINES CORPORATION
EXPLORATION & DEVELOPMENT
2441 PECK AVE.
P. O. BOX 1802
RIVERTON, WY 82501

Notice is Hereby Given that:

- 1) The name of this claim is Rain 37, a lode mining claim.
2) The name and post office address of the locator is:

Pathfinder Mines Corporation

~~550 California Street~~
~~San Francisco, Calif. 94104~~

~~Pathfinder Mines Corporation~~
~~540 Chama, N.E. # 10~~
~~Albuquerque, N.M. 87108~~

- 3) The date of this location is the 27 day of April, 1987, on which date the notice of location was posted on the claim.
4) The locator does hereby locate and claim 1500 linear feet vein or lode, together with 300 feet in width on each side of the center line of this claim.
5) The general course of the vein or lode is in a East and West direction. The location monument lies within the boundaries of this claim at Corner # 1 the NE corner, and lies on the East end of this claim, and is 1500 feet from the opposite end of this claim.
6) The claim is situated in the SW SE quarter of Section 12 11, T. 28 N. R. 1E G & SR Meridian, in the Mining District, County of Coconino, State of Arizona.

The boundaries of this claim can be traced:

Beginning at the East end center monument, and running
thence North 300 feet to NE corner monument No. 1;
thence West 1500 feet to NW corner monument No. 2;
thence South 300 feet to West end center monument;
thence South 300 feet to SW corner monument No. 3;
thence East 1500 feet to SE corner monument No. 4;
thence North 300 feet to the point of beginning.

- 7) All dips, variations, spurs, angles, and all veins, ledges, or deposits within the lines of this claim, together with all water and timber and any other rights appurtenant, allowed by the laws of the State or of the United States, are hereby claimed from the effective date of this location.

- 8) Tie: Corner No. 1 of this claim is located 4400 N.W.
2400' N

from the SE corner of Section 12 T. 28 N.,
R. 1E ., G&SR, M.

Locator: PATHFINDER MINES CORPORATION

By: Mike Coleman
Agent

RECEIVED
BLM. AZ STATE OFFICE

JUN 22 1987

07:45 A.M.
PHOENIX, ARIZONA

A MC 174130

NOTICE AND CERTIFICATE OF LOCATION - LODE MINING CLAIM

PATHFINDER MINES CORPORATION
EXPLORATION & DEVELOPMENT
2441 PECK AVE.
P. O. BOX 1802
RIVERTON, WY 82501

Notice is Hereby Given that:

- 1) The name of this claim is Rain 38, a lode mining claim.
- 2) The name and post office address of the locator is:
Pathfinder Mines Corporation
~~Pathfinder Mines Corporation~~
~~540 Chama, N.E. # 10~~
~~Albuquerque, N.M. 87108~~
550 California Street
San Francisco, California 94104
- 3) The date of this location is the 27 day of April, 1982, on which date the notice of location was posted on the claim.
- 4) The locator does hereby locate and claim 1500 linear feet vein or lode, together with 300 feet in width on each side of the center line of this claim.
- 5) The general course of the vein or lode is in a East and West direction. The location monument lies within the boundaries of this claim at Corner # 4 the NW corner, and lies on the West end of this claim, and is 1500 feet from the opposite end of this claim.
- 6) The claim is situated in the SW quarter of Section 12, T. 28 N. R. 1E G & SR Meridian, in the _____ Mining District, County of Coconino, State of Arizona.

The boundaries of this claim can be traced:

Beginning at the West end center monument, and running

thence South 300 feet to SW corner monument No. 1;

thence East 1500 feet to SE corner monument No. 2;

thence North 300 feet to East end center monument;

thence North 300 feet to NE corner monument No. 3;

thence West 1500 feet to NW corner monument No. 4;

thence South 300 feet to the point of beginning.

- 7) All dips, variations, spurs, angles, and all veins, ledges, or deposits within the lines of this claim, together with all water and timber and any other rights appurtenant, allowed by the laws of the State or of the United States, are hereby claimed from the effective date of this location.

- 8) Tie: Corner No. 4 of this claim is located 4400' W,
2400' N.

from the SE corner of Section 12 T. 28 N.,
R. 1E .., G&SR, M.

Locator: PATHFINDER MINES CORPORATION

By: Mike Coleman

Agent

RECEIVED
B.L.M. AZ STATE OFFICE

JUN 22 1982

07:45 A.M.
PHOENIX, ARIZONA

A MC 174131

NOTICE AND CERTIFICATE OF LOCATION - LODE MINING CLAIM

PATHFINDER MINES CORPORATION
EXPLORATION & DEVELOPMENT
2441 PECK AVE.
P.O. BOX 1802
RIVERTON, WY 82501

Notice is Hereby Given that:

1) The name of this claim is Rain 39, a lode mining claim.

2) The name and post office address of the locator is:

Pathfinder Mines Corporation

~~Pathfinder Mines Corporation~~
~~540 Chama, N.E. # 10~~
~~Albuquerque, N.M. 87108~~

3) The date of this location is the 27 day of April, 1982, on which date the notice of location was posted on the claim.

4) The locator does hereby locate and claim 1500 linear feet vein or lode, together with 300 feet in width on each side of the center line of this claim.

5) The general course of the vein or lode is in a East and West direction. The location monument lies within the boundaries of this claim at Corner # 1 the NE corner, and lies on the East end of this claim, and is 1500 feet from the opposite end of this claim.

6) The claim is situated in the NE + SE quarter of Section 11, 12, T. 28 N. R. 1E, G & SR Meridian, in the 11 Mining District, County of Coconino, State of Arizona.

The boundaries of this claim can be traced:

Beginning at the East end center monument, and running

thence North 300 feet to NE corner monument No. 1;

thence West 1500 feet to NW corner monument No. 2;

thence South 300 feet to West end center monument;

thence South 300 feet to SW corner monument No. 3;

thence East 1500 feet to SE corner monument No. 4;

thence North 300 feet to the point of beginning.

7) All dips, variations, spurs, angles, and all veins, ledges, or deposits within the lines of this claim, together with all water and timber and any other rights appurtenant, allowed by the laws of the State or of the United States, are hereby claimed from the effective date of this location.

8) Tie: Corner No. 1 of this claim is located 4400' W,
3000' N

from the SE corner of Section 12 T. 28 N.,
R. 1E ., G&SR, M.

Locator: PATHFINDER MINES CORPORATION

By: Mike Coleman

Agent

RECEIVED
B.L.M. AZ STATE OFFICE

JUN 22 1982

07:45 A.M.
PHOENIX, ARIZONA

A MC 174132

NOTICE AND CERTIFICATE OF LOCATION - LODE MINING CLAIM EXPLORATION & DEVELOPMENT

PATHFINDER MINES CORPORATION
 2441 PECK AVE.
 P. O. BOX 1802
 RIVERTON, WY 82501

Notice is Hereby Given that:

1) The name of this claim is Rain 40, a lode mining claim.

2) The name and post office address of the locator is:

Pathfinder Mines Corporation

~~Pathfinder Mines Corporation~~
~~540 Chama, N.E. #10~~
~~Albuquerque, N.M. 87108~~

3) The date of this location is the 27 day of April, 1982, on which date the notice of location was posted on the claim.

4) The locator does hereby locate and claim 1500 linear feet vein or lode, together with 300 feet in width on each side of the center line of this claim.

5) The general course of the vein or lode is in a East and West direction. The location monument lies within the boundaries of this claim at Corner # 4 the NW corner, and lies on the West end of this claim, and is 1500 feet from the opposite end of this claim.

6) The claim is situated in the Nassau quarter of Section 12, T. 28 N. R. 1E G & SR Meridian, in the Whom Mining District, County of Coconino, State of Arizona.

The boundaries of this claim can be traced:

Beginning at the West end center monument, and running

thence South 300 feet to SW corner monument No. 1;

thence East 1500 feet to SE corner monument No. 2;

thence North 300 feet to East end center monument;

thence North 300 feet to NE corner monument No. 3;

thence West 1500 feet to NW corner monument No. 4;

thence South 300 feet to the point of beginning.

7) All dips, variations, spurs, angles, and all veins, ledges, or deposits within the lines of this claim, together with all water and timber and any other rights appurtenant, allowed by the laws of the State or of the United States, are hereby claimed from the effective date of this location.

8) Tie: Corner No. 4 of this claim is located 4400' W
& 3000' N

from the SE corner of Section 12 T. 28 N.,
 R. 1E .., G&SR, M.

Locator: PATHFINDER MINES CORPORATION

By: [Signature]

Agent

RECEIVED
 B.L.M. AZ STATE OFFICE

JUN 22 1982

07:45 A.M.
 PHOENIX, ARIZONA

W

A MC 1741J3

NOTICE AND CERTIFICATE OF LOCATION - LODE MINING CLAIM

PATHFINDER MINES CORPORATION
EXPLORATION & DEVELOPMENT
2441 PECK AVE.
P. O. BOX 1802
RIVERTON, WY 82501

Notice is Hereby Given that:

1) The name of this claim is RAIN 41, a lode mining claim.

2) The name and post office address of the locator is:
Pathfinder Mines Corporation
~~1000 California Street~~
~~San Francisco, California 94108~~
Pathfinder Mines Corporation
P.O. Box 1802
Riverton, WY 82501

3) The date of this location is the 27 day of APRIL, 1982, on which date the notice of location was posted on the claim.

4) The locator does hereby locate and claim 1500 linear feet vein or lode, together with 300 feet in width on each side of the center line of this claim.

5) The general course of the vein or lode is in a East and West direction. The location monument lies within the boundaries of this claim at Corner # 1 the NE corner, and lies on the East end of this claim, and is 1500 feet from the opposite end of this claim.

6) The claim is situated in the NW quarter of Section 12, T. 28 N. R. 1E G & SR Meridian, in the UNKNOWN Mining District, County of Coconino, State of Arizona.

The boundaries of this claim can be traced:

Beginning at the East end center monument, and running
thence North 300 feet to NE corner monument No. 1;
thence West 1500 feet to NW corner monument No. 2;
thence South 300 feet to West end center monument;
thence South 300 feet to SW corner monument No. 3;
thence East 1500 feet to SE corner monument No. 4;
thence North 300 feet to the point of beginning.

7) All dips, variations, spurs, angles, and all veins, ledges, or deposits within the lines of this claim, together with all water and timber and any other rights appurtenant, allowed by the laws of the State or of the United States, are hereby claimed from the effective date of this location.

8) Tie: Corner No. 1 of this claim is located 4400' W
3600' N

from the SE corner of Section 12 T. 28 N.,
R. 1E ., G&SR, M.

Locator: PATHFINDER MINES CORPORATION
By: Tom Rupp, G. Anderson
Agent

RECEIVED
BLM. AZ STATE OFFICE
JUN 22 1982
07:45 A.M.
PHOENIX, ARIZONA

A MC 174131

NOTICE AND CERTIFICATE OF LOCATION - LODE MINING CLAIM

PATHFINDER MINES CORPORATION
EXPLORATION & DEVELOPMENT
2441 PECK AVE.
P. O. BOX 1802
RIVERTON, WY 82501

Notice is Hereby Given that:

1) The name of this claim is Rain 42, a lode mining claim.

2) The name and post office address of the locator is

Pathfinder Mines Corporation

~~550 California Street~~
~~San Francisco, California 94104~~

Pathfinder Mines Corporation
548 Chama, N.E. #10
Albuquerque, N.M. 87108

3) The date of this location is the 27 day of April, 1982 on which date the notice of location was posted on the claim.

4) The locator does hereby locate and claim 1500 linear feet vein or lode, together with 300 feet in width on each side of the center line of this claim.

5) The general course of the vein or lode is in a East and West direction. The location monument lies within the boundaries of this claim at Corner # 4 the NW corner, and lies on the West end of this claim, and is 1500 feet from the opposite end of this claim.

6) The claim is situated in the NW quarter of Section 12, T. 28 N. R. 1E G & SR Meridian, in the Mining District, County of Coconino, State of Arizona.

The boundaries of this claim can be traced:

Beginning at the West end center monument, and running

thence South 300 feet to SW corner monument No. 1;

thence East 1500 feet to SE corner monument No. 2;

thence North 300 feet to East end center monument;

thence North 300 feet to NE corner monument No. 3;

thence West 1500 feet to NW corner monument No. 4;

thence South 300 feet to the point of beginning.

7) All dips, variations, spurs, angles, and all veins, ledges, or deposits within the lines of this claim, together with all water and timber and any other rights appurtenant, allowed by the laws of the State or of the United States, are hereby claimed from the effective date of this location.

8) Tie: Corner No. 4 of this claim is located 4400' W
& 3600' N

from the SE corner of Section 12 T. 28 N.,
R. 1E ., G&SR, M.

Locator: PATHFINDER MINES CORPORATION

By: [Signature]

Agent

RECEIVED
BLM. AZ STATE OFFICE

JUN 22 1982

07:45 A.M.
PHOENIX, ARIZONA

A MC 174135

NOTICE AND CERTIFICATE OF LOCATION - LODE MINING CLAIM

PATHFINDER MINES CORPORATION
EXPLORATION & DEVELOPMENT
2441 PECK AVE.
P. O. BOX 1802
RIVERTON, WY 82501

Notice is Hereby Given that:

- 1) The name of this claim is Rain 43, a lode mining claim.
- 2) The name and post office address of the locator is:
Pathfinder Mines Corporation
~~540 Chama, N.E. #10~~
~~Albuquerque, N.M. 87108~~
- 3) The date of this location is the 27 day of April, 1982 on which date the notice of location was posted on the claim.
- 4) The locator does hereby locate and claim 1500 linear feet vein or lode, together with 300 feet in width on each side of the center line of this claim.
- 5) The general course of the vein or lode is in a East and West direction. The location monument lies within the boundaries of this claim at Corner # 1 the NE corner, and lies on the East end of this claim, and is 1500 feet from the opposite end of this claim.
- 6) The claim is situated in the NE quarter of Section 11, T. 28 N. R. 1E G & SR Meridian, in the 12 Mining District, County of Coconino, State of Arizona.

The boundaries of this claim can be traced:

Beginning at the East end center monument, and running
thence North 300 feet to NE corner monument No. 1;
thence West 1500 feet to NW corner monument No. 2;
thence South 300 feet to West end center monument;
thence South 300 feet to SW corner monument No. 3;
thence East 1500 feet to SE corner monument No. 4;
thence North 300 feet to the point of beginning.

- 7) All dips, variations, spurs, angles, and all veins, ledges, or deposits within the lines of this claim, together with all water and timber and any other rights appurtenant, allowed by the laws of the State or of the United States, are hereby claimed from the effective date of this location.
- 8) Tie: Corner No. 1 of this claim is located 4400' W.,
4200' N

from the SE corner of Section 12 T. 28 N.,
R. 1E .., G&SR, M.

Locator: PATHFINDER MINES CORPORATION

By: Mike Coleman
Agent

RECEIVED
B.L.M. AZ STATE OFFICE

JUN 22 1982

07:45 A.M.
PHOENIX, ARIZONA

A MC 17413U

NOTICE AND CERTIFICATE OF LOCATION - LODE MINING CLAIM

PATHFINDER MINES CORPORATION
EXPLORATION & DEVELOPMENT2441 PECK AVE.
P. O. BOX 1802
RIVERTON, WY 82501

Notice is Hereby Given that:

1) The name of this claim is Rain 44, a lode mining claim.

2) The name and post office address of the locator is:

Pathfinder Mines Corporation

~~550 California Street~~~~540 Chama, N.E. # 10~~
~~Albuquerque, N.M. 87108~~Pathfinder Mines Corporation
540 Chama, N.E. # 10
Albuquerque, N.M. 871083) The date of this location is the 27 day of April, 1982, on which date the notice of location was posted on the claim.

4) The locator does hereby locate and claim 1500 linear feet vein or lode, together with 300 feet in width on each side of the center line of this claim.

5) The general course of the vein or lode is in a East and West direction. The location monument lies within the boundaries of this claim at Corner # 4 the NW corner, and lies on the West end of this claim, and is 1500 feet from the opposite end of this claim.6) The claim is situated in the NW quarter of Section 12, T. 28 N. R. 1E G & SR Meridian, in the unknown Mining District, County of Coconino, State of Arizona.

The boundaries of this claim can be traced:

Beginning at the West end center monument, and runningthence South 300 feet to SW corner monument No. 1;thence East 1500 feet to SE corner monument No. 2;thence North 300 feet to East end center monument;thence North 300 feet to NE corner monument No. 3;thence West 1500 feet to NW corner monument No. 4;thence South 300 feet to the point of beginning.

7) All dips, variations, spurs, angles, and all veins, ledges, or deposits within the lines of this claim, together with all water and timber and any other rights appurtenant, allowed by the laws of the State or of the United States, are hereby claimed from the effective date of this location.

8) Tie: Corner No. 4 of this claim is located 4400' W
& 4200' Nfrom the SE corner of Section 12 T. 28 N.,
R. 1E .., G&SR, M.

Locator: PATHFINDER MINES CORPORATION

By: [Signature]

Agent

RECEIVED
B.L.M. AZ STATE OFFICE

JUN 22 1982

07:45 A.M.
PHOENIX, ARIZONA

A MC = 4137

NOTICE AND CERTIFICATE OF LOCATION - LODE MINING CLAIM

PATHFINDER MINES CORPORATION
EXPLORATION & DEVELOPMENT
2441 PECK AVE.
P. O. BOX 1802
RIVERTON, WY 82501

Notice is Hereby Given that:

1) The name of this claim is RAIN 45, a lode mining claim.

2) The name and post office address of the locator is:

Pathfinder Mines Corporation

~~550 California Street~~
~~San Francisco, California 94104~~
~~Pathfinder Mines Corporation~~
~~540 Chama, N.E. # 10~~
~~Albuquerque, N.M. 87108~~

3) The date of this location is the 27 day of APRIL, 1982, on which date the notice of location was posted on the claim.

4) The locator does hereby locate and claim 1500 linear feet vein or lode, together with 300 feet in width on each side of the center line of this claim.

5) The general course of the vein or lode is in a East and West direction. The location monument lies within the boundaries of this claim at Corner # 1 the NE corner, and lies on the East end of this claim, and is 1500 feet from the opposite end of this claim.

6) The claim is situated in the NE quarter of Section 12, T. 28 N. R. 1E G & SR Meridian, in the UNKNOWN Mining District, County of Coconino, State of Arizona.

The boundaries of this claim can be traced:

Beginning at the East end center monument, and running

thence North 300 feet to NE corner monument No. 1;

thence West 1500 feet to NW corner monument No. 2;

thence South 300 feet to West end center monument;

thence South 300 feet to SW corner monument No. 3;

thence East 1500 feet to SE corner monument No. 4;

thence North 300 feet to the point of beginning.

7) All dips, variations, spurs, angles, and all veins, ledges, or deposits within the lines of this claim, together with all water and timber and any other rights appurtenant, allowed by the laws of the State or of the United States, are hereby claimed from the effective date of this location.

8) Tie: Corner No. 1 of this claim is located 4400' TW.

4800' TW & N

from the SE corner of Section 12 T. 28 N.,
R. 1E .., G&SR, M.

Locator: PATHFINDER MINES CORPORATION

By: [Signature]

Agent

RECEIVED
B.L.M. AZ STATE OFFICE

JUN 22 1982

07:45 A.M.
PHOENIX, ARIZONA

A MC 17413

NOTICE AND CERTIFICATE OF LOCATION - LODE MINING CLAIM

PATHFINDER MINES CORPORATION
EXPLORATION & DEVELOPMENT
2441 PECK AVE.
P. O. BOX 1802
RIVERTON, WY 82501

Notice is Hereby Given that:

- 1) The name of this claim is Rain 46, a lode mining claim.
- 2) The name and post office address of the locator is:
Pathfinder Mines Corporation
~~550 California Street~~
~~San Francisco, California 94104~~
- 3) The date of this location is the 27 day of April, 1982 on which date the notice of location was posted on the claim.
- 4) The locator does hereby locate and claim 1500 linear feet vein or lode, together with 300 feet in width on each side of the center line of this claim.
- 5) The general course of the vein or lode is in a East and West direction. The location monument lies within the boundaries of this claim at Corner # 4 the NW corner, and lies on the West end of this claim, and is 1500 feet from the opposite end of this claim.
- 6) The claim is situated in the NW quarter of Section 12, T. 28 N. R. 1E G & SR Meridian, in the unknown Mining District, County of Coconino, State of Arizona.

The boundaries of this claim can be traced:

Beginning at the West end center monument, and running

thence South 300 feet to SW corner monument No. 1;

thence East 1500 feet to SE corner monument No. 2;

thence North 300 feet to East end center monument;

thence North 300 feet to NE corner monument No. 3;

thence West 1500 feet to NW corner monument No. 4;

thence South 300 feet to the point of beginning.

- 7) All dips, variations, spurs, angles, and all veins, ledges, or deposits within the lines of this claim, together with all water and timber and any other rights appurtenant, allowed by the laws of the State or of the United States, are hereby claimed from the effective date of this location.

- 8) Tie: Corner No. 4 of this claim is located 4400'W
& 4800'N

from the SE corner of Section 12 T. 28 N.,
R. 1E .., G&SR, M.

Locator: PATHFINDER MINES CORPORATION

By: [Signature]

Agent

RECEIVED
B.L.M. AZ STATE OFFICE

JUN 22 1982

07:45 A.M.
PHOENIX, ARIZONA

A MC 174159

NOTICE AND CERTIFICATE OF LOCATION - LODE MINING CLAIM

PATHFINDER MINES CORPORATION
EXPLORATION & DEVELOPMENT
2441 PECK AVE.
P. O. BOX 1802
RIVERTON, WY 82501

Notice is Hereby Given that:

1) The name of this claim is RAIN 47, a lode mining claim.

2) The name and post office address of the locator is:

Pathfinder Mines Corporation

~~Pathfinder Mines Corporation~~
~~540 Chama, N.E. # 10~~
~~Albuquerque, N.M. 87103~~

~~658 California Street~~
~~San Francisco, California 94104~~

3) The date of this location is the 27 day of APRIL, 1982, on which date the notice of location was posted on the claim.

4) The locator does hereby locate and claim 1500 linear feet vein or lode, together with 300 feet in width on each side of the center line of this claim.

5) The general course of the vein or lode is in a East and West direction. The location monument lies within the boundaries of this claim at Corner # 1 the NE corner, and lies on the East end of this claim, and is 1500 feet from the opposite end of this claim.

6) The claim is situated in the NW quarter of Section 12, SE of 2 of 1 T. 28 N. R. 1E G & SR Meridian, in the UNKNOW Mining District, County of Coconino, State of Arizona.

The boundaries of this claim can be traced:

Beginning at the East end center monument, and running

thence North 300 feet to NE corner monument No. 1;

thence West 1500 feet to NW corner monument No. 2;

thence South 300 feet to West end center monument;

thence South 300 feet to SW corner monument No. 3;

thence East 1500 feet to SE corner monument No. 4;

thence North 300 feet to the point of beginning.

7) All dips, variations, spurs, angles, and all veins, ledges, or deposits within the lines of this claim, together with all water and timber and any other rights appurtenant, allowed by the laws of the State or of the United States, are hereby claimed from the effective date of this location.

8) Tie: Corner No. 1 of this claim is located 4400' W., 5400' ft N

from the SE corner of Section 12 T. 28 N.,
R. 1E., G&SR, M.

Locator: PATHFINDER MINES CORPORATION

By: [Signature]

Agent

RECEIVED
B.L.M. AZ STATE OFFICE

JUN 22 1982

07:45 A.M.
PHOENIX, ARIZONA

A. MC

174140

NOTICE AND CERTIFICATE OF LOCATION - LODE MINING CLAIM EXPLORATION & DEVELOPMENT

PATHFINDER MINES CORPORATION
2441 PECK AVE.
P. O. BOX 1802
RIVERTON, WY 82501

Notice is Hereby Given that:

1) The name of this claim is Rain 48, a lode mining claim.

2) The name and post office address of the locator is:

Pathfinder Mines Corporation
~~Pathfinder Mines Corporation~~
~~540 Chama, N.E. # 10~~
~~Albuquerque, N.M. 87108~~

550 California Street
San Francisco, California 94104

3) The date of this location is the 27 day of April, 1982, on which date the notice of location was posted on the claim.

4) The locator does hereby locate and claim 1500 linear feet vein or lode, together with 300 feet in width on each side of the center line of this claim.

5) The general course of the vein or lode is in a East and West direction. The location monument lies within the boundaries of this claim at Corner # 4 the NW corner, and lies on the West end of this claim, and is 1500 feet from the opposite end of this claim.

6) The claim is situated in the SW NW quarter of Section 12, T. 28 N. R. 1E G & SR Meridian, in the Mining District, County of Coconino, State of Arizona.

The boundaries of this claim can be traced:

Beginning at the West end center monument, and running

thence South 300 feet to SW corner monument No. 1;

thence East 1500 feet to SE corner monument No. 2;

thence North 300 feet to East end center monument;

thence North 300 feet to NE corner monument No. 3;

thence West 1500 feet to NW corner monument No. 4;

thence South 300 feet to the point of beginning.

7) All dips, variations, spurs, angles, and all veins, ledges, or deposits within the lines of this claim, together with all water and timber and any other rights appurtenant, allowed by the laws of the State or of the United States, are hereby claimed from the effective date of this location.

8) Tie: Corner No. 4 of this claim is located 4400' W
5400' N

from the SE corner of Section 12 T. 28 N.,
R. 1E .., G&SR, M.

Locator: PATHFINDER MINES CORPORATION

By: Mike Coleman
Agent

RECEIVED
B.L.M. AZ STATE OFFICE

JUN 22 1982

07:45 A.M.
PHOENIX, ARIZONA

A MC 174141

NOTICE AND CERTIFICATE OF LOCATION - LODE MINING CLAIM

PATHFINDER MINES CORPORATION
EXPLORATION & DEVELOPMENT
2441 PECK AVE.
P. O. BOX 1802
RIVERTON, WY 82501

Notice is Hereby Given that:

1) The name of this claim is Rain 49, a lode mining claim.

2) The name and post office address of the locator is:

Pathfinder Mines Corporation

~~Pathfinder Mines Corporation~~
~~540 Chama, N.E. #10~~
~~San Francisco, California 94104~~
~~Albuquerque, N.M. 87108~~

3) The date of this location is the 27 day of April, 1982, on which date the notice of location was posted on the claim.

4) The locator does hereby locate and claim 1500 linear feet vein or lode, together with 300 feet in width on each side of the center line of this claim.

5) The general course of the vein or lode is in a East and West direction. The location monument lies within the boundaries of this claim at Corner # 1 the NE corner, and lies on the East end of this claim, and is 1500 feet from the opposite end of this claim.

6) The claim is situated in the SE quarter of Section 1, T. 28 N. R. 1E, G & SR Meridian, in the Mining District, County of Coconino, State of Arizona.

The boundaries of this claim can be traced:

Beginning at the East end center monument, and running

thence North 300 feet to NE corner monument No. 1;

thence West 1500 feet to NW corner monument No. 2;

thence South 300 feet to West end center monument;

thence South 300 feet to SW corner monument No. 3;

thence East 1500 feet to SE corner monument No. 4;

thence North 300 feet to the point of beginning.

7) All dips, variations, spurs, angles, and all veins, ledges, or deposits within the lines of this claim, together with all water and timber and any other rights appurtenant, allowed by the laws of the State or of the United States, are hereby claimed from the effective date of this location.

8) Tie: Corner No. 1 of this claim is located 4400' W.
6000' N

from the SE corner of Section 12 T. 28 N.,
R. 1E ., G&SR, M.

Locator: PATHFINDER MINES CORPORATION

By: Mike Coleman

Agent

RECEIVED
B.L.M. AZ STATE OFFICE

JUN 22 1982

07:45 A.M.
PHOENIX, ARIZONA

A MC 174142

NOTICE AND CERTIFICATE OF LOCATION - LODE MINING CLAIM

PATHFINDER MINES CORPORATION
EXPLORATION & DEVELOPMENT
2441 PECK AVE.
P. O. BOX 1802
RIVERTON, WY 82501

Notice is Hereby Given that:

1) The name of this claim is Rain SO, a lode mining claim.

2) The name and post office address of the locator is:

Pathfinder Mines Corporation
~~Pathfinder Mines Corporation~~
~~540 Chama, N.E. # 10~~

~~550 California Street~~
~~San Francisco, California 94104~~

3) The date of this location is on the 27 day of April, 1982, on which date the notice of location was posted on the claim.

4) The locator does hereby locate and claim 1500 linear feet vein or lode, together with 300 feet in width on each side of the center line of this claim.

5) The general course of the vein or lode is in a East and West direction. The location monument lies within the boundaries of this claim at Corner # 4 the NW corner, and lies on the West end of this claim, and is 1500 feet from the opposite end of this claim.

6) The claim is situated in the SW quarter of Section 1, T. 28 N. R. 1E G & SR Meridian, in the Mining District, County of Coconino, State of Arizona.

The boundaries of this claim can be traced:

Beginning at the West end center monument, and running

thence South 300 feet to SW corner monument No. 1;

thence East 1500 feet to SE corner monument No. 2;

thence North 300 feet to East end center monument;

thence North 300 feet to NE corner monument No. 3;

thence West 1500 feet to NW corner monument No. 4;

thence South 300 feet to the point of beginning.

7) All dips, variations, spurs, angles, and all veins, ledges, or deposits within the lines of this claim, together with all water and timber and any other rights appurtenant, allowed by the laws of the State or of the United States, are hereby claimed from the effective date of this location.

8) Tie: Corner No. 4 of this claim is located 4400' W,
6000' N.

from the SE corner of Section 12 T. 28 N.,
R. 1E ., G&SR, M.

Locator: PATHFINDER MINES CORPORATION

By: Mike Coleman

Agent

RECEIVED
BLM. AZ STATE OFFICE

JUN 22 1982

07:45 A.M.
PHOENIX, ARIZONA

A MC 174143

NOTICE AND CERTIFICATE OF LOCATION - LODE MINING CLAIM

PATHFINDER MINES CORPORATION
EXPLORATION & DEVELOPMENT
2441 PECK AVE.
P. O. BOX 1802
RIVERTON, WY 82501

Notice is Hereby Given that:

1) The name of this claim is RAIN 51, a lode mining claim.

2) The name and post office address of the locator is:

Pathfinder Mines Corporation

~~550 California Street
San Francisco, California~~

~~Pathfinder Mines Corporation
540 Chama, N.E. #10
Albuquerque, N.M.~~

3) The date of this location is the 27 day of APRIL, 1982, which date the notice of location was posted on the claim.

~~Pathfinder Mines Corporation
540 Chama, N.E. #10
Albuquerque, N.M. 87102~~

4) The locator does hereby locate and claim 1500 linear feet vein or lode, together with 300 feet in width on each side of the center line of this claim.

5) The general course of the vein or lode is in a East and West direction. The location monument lies within the boundaries of this claim at Corner # 1 the NE corner, and lies on the East end of this claim, and is 1500 feet from the opposite end of this claim.

6) The claim is situated in the SW quarter of Section 1, T. 28 N. R. 1E G & SR Meridian, in the UNYUWAJ Mining District, County of Coconino, State of Arizona.

The boundaries of this claim can be traced:

Beginning at the East end center monument, and running

thence North 300 feet to NE corner monument No. 1;

thence West 1500 feet to NW corner monument No. 2;

thence South 300 feet to West end center monument;

thence South 300 feet to SW corner monument No. 3;

thence East 1500 feet to SE corner monument No. 4;

thence North 300 feet to the point of beginning.

7) All dips, variations, spurs, angles, and all veins, ledges, or deposits within the lines of this claim, together with all water and timber and any other rights appurtenant, allowed by the laws of the State or of the United States, are hereby claimed from the effective date of this location.

8) Tie: Corner No. 1 of this claim is located 4400' W
6600' N

from the SE corner of Section 12 T. 28 N.,
R. 1E .., G&SR, M.

Locator: PATHFINDER MINES CORPORATION

By: Jim Pull, GR Anderson

Agent

RECEIVED
B.L.M. AZ STATE OFFICE

JUN 22 1982

07:45 A.M.
PHOENIX, ARIZONA

A MC 174144

PATHFINDER MINES CORPORATION
EXPLORATION & DEVELOPMENT

NOTICE AND CERTIFICATE OF LOCATION - LODE MINING CLAIM

2441 PECK AVE.
P. O. BOX 1802
RIVERTON, WY 82501

Notice is Hereby Given that:

1) The name of this claim is Rain SZ, a lode mining claim.

2) The name and post office address of the locator is:

Pathfinder Mines Corporation

560 California Street

~~Pathfinder Mines Corporation~~

~~San Francisco, California 94104~~

~~540 Chama, N.E. # 10~~

3) The date of this ~~Albuquerque, N.M. 87108~~ 27 day of April, 1982, on which date the notice of location was posted on the claim.

4) The locator does hereby locate and claim 1500 linear feet vein or lode, together with 300 feet in width on each side of the center line of this claim.

5) The general course of the vein or lode is in a East and West direction. The location monument lies within the boundaries of this claim at Corner # 4 the NW corner, and lies on the West end of this claim, and is 1500 feet from the opposite end of this claim.

6) The claim is situated in the SW quarter of Section 1, T. 28 N. R. 1E G & SR Meridian, in the Mining District, County of Coconino, State of Arizona.

The boundaries of this claim can be traced:

Beginning at the West end center monument, and running

thence South 300 feet to SW corner monument No. 1;

thence East 1500 feet to SE corner monument No. 2;

thence North 300 feet to East end center monument;

thence North 300 feet to NE corner monument No. 3;

thence West 1500 feet to NW corner monument No. 4;

thence South 300 feet to the point of beginning.

7) All dips, variations, spurs, angles, and all veins, ledges, or deposits within the lines of this claim, together with all water and timber and any other rights appurtenant, allowed by the laws of the State or of the United States, are hereby claimed from the effective date of this location.

8) Tie: Corner No. 4 of this claim is located 4400' W
6600' N

from the SE corner of Section 12 T. 28 N.,
R. 1E .., G&SR, M.

Locator: PATHFINDER MINES CORPORATION

By: Mike Coleman

Agent

RECEIVED
B.L.M. AZ STATE OFFICE

JUN 22 1982

07:45 A.M.
PHOENIX, ARIZONA

A MC 174145

NOTICE AND CERTIFICATE OF LOCATION - LODE MINING CLAIM

PATHFINDER MINES CORPORATION
EXPLORATION & DEVELOPMENT
2441 P. L. CK AVE.
P. O. BOX 1802
HIVERTON, WY 82501

Notice is Hereby Given that:

1) The name of this claim is RAIN 53, a lode mining claim.

2) The name and post office address of the locator is:

Pathfinder Mines Corporation

~~550 California Street~~
~~San Francisco, CA 94104~~

~~Pathfinder Mines Corporation~~
~~540 Chama, N.E., # 10~~
~~Albuquerque, N.M. 87108~~

3) The date of this location is the 27 day of APRIL, 1982, on which date the notice of location was posted on the claim.

4) The locator does hereby locate and claim 1500 linear feet vein or lode, together with 300 feet in width on each side of the center line of this claim.

5) The general course of the vein or lode is in a East and West direction. The location monument lies within the boundaries of this claim at Corner # 1 the NE corner, and lies on the East end of this claim, and is 1500 feet from the opposite end of this claim.

6) The claim is situated in the se quarter of Section 2, T. 28 N. R. 1E G & SR Meridian, in the Unknown Mining District, County of Coconino, State of Arizona.

The boundaries of this claim can be traced:

Beginning at the East end center monument, and running

thence North 300 feet to NE corner monument No. 1;

thence West 1500 feet to NW corner monument No. 2;

thence South 300 feet to West end center monument;

thence South 300 feet to SW corner monument No. 3;

thence East 1500 feet to SE corner monument No. 4;

thence North 300 feet to the point of beginning.

7) All dips, variations, spurs, angles, and all veins, ledges, or deposits within the lines of this claim, together with all water and timber and any other rights appurtenant, allowed by the laws of the State or of the United States, are hereby claimed from the effective date of this location.

8) Tie: Corner No. 1 of this claim is located 4400' W
7200' N

from the se corner of Section 12 T. 28 N.,
R. 1E ., G&SR, M.

Locator: PATHFINDER MINES CORPORATION

By: Don Paul J. Anderson

Agent

RECEIVED
B.L.M. AZ STATE OFFICE

JUN 22 1982

07:45 A.M.
PHOENIX, ARIZONA

A MC 174146

PATHFINDER MINES CORPORATION
EXPLORATION & DEVELOPMENT

NOTICE AND CERTIFICATE OF LOCATION - LODE MINING CLAIM

2441 PECK AVE.
P. O. BOX 1802
RIVERTON, WY 82501

Notice is Hereby Given that:

1) The name of this claim is Rain 54, a lode mining claim.

2) The name and post office address of the locator is:

Pathfinder Mines Corporation 550 California Street
~~Pathfinder Mines Corporation~~ San Francisco, California 94104
~~548 Chama, N.E. # 10~~

3) The date of this location is April 27, 1982, on which date the notice of location was posted on the claim.

4) The locator does hereby locate and claim 1500 linear feet vein or lode, together with 300 feet in width on each side of the center line of this claim.

5) The general course of the vein or lode is in a East and West direction. The location monument lies within the boundaries of this claim at Corner # 4 the NW corner, and lies on the West end of this claim, and is 1500 feet from the opposite end of this claim.

6) The claim is situated in the SW quarter of Section 1, T. 28 N. R. 1E G & SR Meridian, in the Mining District, County of Coconino, State of Arizona.

The boundaries of this claim can be traced:

Beginning at the West end center monument, and running

thence South 300 feet to SW corner monument No. 1;

thence East 1500 feet to SE corner monument No. 2;

thence North 300 feet to East end center monument;

thence North 300 feet to NE corner monument No. 3;

thence West 1500 feet to NW corner monument No. 4;

thence South 300 feet to the point of beginning.

7) All dips, variations, spurs, angles, and all veins, ledges, or deposits within the lines of this claim, together with all water and timber and any other rights appurtenant, allowed by the laws of the State or of the United States, are hereby claimed from the effective date of this location.

8) Tie: Corner No. 4 of this claim is located 4400' W,

7200' N

from the SE corner of Section 12 T. 28 N.,
R. 1E .., G&SR, M.

Locator: PATHFINDER MINES CORPORATION

By: Mike Coleman
Agent

RECEIVED
B.L.M. AZ STATE OFFICE

JUN 22 1982

07:45 A.M.
PHOENIX, ARIZONA

NOTICE AND CERTIFICATE OF LOCATION - LODE MINING CLAIM

PATHFINDER MINES CORPORATION
EXPLORATION & DEVELOPMENT
2441 PECK AVE.
P. O. BOX 1802
RIVERTON, WY 82501

Notice is Hereby Given that:

A MC 174147

1) The name of this claim is RAIN 55, a lode mining claim.

2) The name and post office address of the locator is:

Pathfinder Mines Corporation

~~Pathfinder Mines Corporation~~
~~549 Chama, N.E. # 10~~
~~Albuquerque, N.M. 87108~~
~~550 California Street~~
~~San Francisco, California 94104~~

3) The date of this location is the 27 day of APRIL, 1982 on which date the notice of location was posted on the claim.

4) The locator does hereby locate and claim 1500 linear feet vein or lode, together with 300 feet in width on each side of the center line of this claim.

5) The general course of the vein or lode is in a East and West direction. The location monument lies within the boundaries of this claim at Corner # 1 the NE corner, and lies on the East end of this claim, and is 1500 feet from the opposite end of this claim.

6) The claim is situated in the SW quarter of Section 1, T. 28 N. R. 1E G & SR Meridian, in the UNKNOWN Mining District, County of Coconino, State of Arizona.

The boundaries of this claim can be traced:

Beginning at the East end center monument, and running

thence North 300 feet to NE corner monument No. 1;

thence West 1500 feet to NW corner monument No. 2;

thence South 300 feet to West end center monument;

thence South 300 feet to SW corner monument No. 3;

thence East 1500 feet to SE corner monument No. 4;

thence North 300 feet to the point of beginning.

7) All dips, variations, spurs, angles, and all veins, ledges, or deposits within the lines of this claim, together with all water and timber and any other rights appurtenant, allowed by the laws of the State or of the United States, are hereby claimed from the effective date of this location.

8) Tie: Corner No. 1 of this claim is located 4400' W
7800' N

from the SE corner of Section 12 T. 28 N.,
R. 1E .., G&SR, M.

Locator: PATHFINDER MINES CORPORATION

By:

Agent

RECEIVED
B.L.M. AZ STATE OFFICE

JUN 22 1982

07:45 A.M.
PHOENIX, ARIZONA

A MC 174148

NOTICE AND CERTIFICATE OF LOCATION - LODE MINING CLAIM

PATHFINDER MINES CORPORATION
EXPLORATION & DEVELOPMENT
2441 PECK AVE.
P. O. BOX 1802
RIVERTON, WY 82501

Notice is Hereby Given that:

- 1) The name of this claim is Rain 56, a lode mining claim.
- 2) The name and post office address of the locator is:
 Pathfinder Mines Corporation
~~Pathfinder Mines Corporation~~ 550 California Street
~~540 Chama, N.E. # 10~~ San Francisco, California 94104
- 3) The date of this location is the 27 day of April, 1982 on which date the notice of location was posted on the claim.
- 4) The locator does hereby locate and claim 1500 linear feet vein or lode, together with 300 feet in width on each side of the center line of this claim.
- 5) The general course of the vein or lode is in a East and West direction. The location monument lies within the boundaries of this claim at Corner # 4 the NW corner, and lies on the West end of this claim, and is 1500 feet from the opposite end of this claim.
- 6) The claim is situated in the SW NW quarter of Section 1, T. 28 N. R. 1E G & SR Meridian, in the Mining District, County of Coconino, State of Arizona.

The boundaries of this claim can be traced:

Beginning at the West end center monument, and running

thence South 300 feet to SW corner monument No. 1;

thence East 1500 feet to SE corner monument No. 2;

thence North 300 feet to East end center monument;

thence North 300 feet to NE corner monument No. 3;

thence West 1500 feet to NW corner monument No. 4;

thence South 300 feet to the point of beginning.

- 7) All dips, variations, spurs, angles, and all veins, ledges, or deposits within the lines of this claim, together with all water and timber and any other rights appurtenant, allowed by the laws of the State or of the United States, are hereby claimed from the effective date of this location.

- 8) Tie: Corner No. 4 of this claim is located 4400' W, 7800' N

from the SE corner of Section 12 T. 28 N.,
R. 1E .., G&SR, M.

Locator: PATHFINDER MINES CORPORATION

By: Mike Coleman

Agent

RECEIVED
B.L.M. AZ STATE OFFICE
JUN 22 1982
07:45 A.M.
PHOENIX, ARIZO

A MC 174149

PATHFINDER MINES CORPORATION
EXPLORATION & DEVELOPMENT

NOTICE AND CERTIFICATE OF LOCATION - LODE MINING CLAIM

2441 PECK AVE.
P. O. BOX 1802
RIVERTON, WY 82501

Notice is Hereby Given that:

- 1) The name of this claim is RAIN 57, a lode mining claim.
- 2) The name and post office address of the locator is:
 Pathfinder Mines Corporation
~~550 California Street~~
~~San Francisco, California 94104~~
~~540 Chama, N.E. # 10~~
~~Albuquerque, N.M. 87108~~
- 3) The date of this location is the 27 day of APRIL, 1982, on which date the notice of location was posted on the claim.
- 4) The locator does hereby locate and claim 1500 linear feet vein or lode, together with 300 feet in width on each side of the center line of this claim.
- 5) The general course of the vein or lode is in a East and West direction. The location monument lies within the boundaries of this claim at Corner # 1 the NE corner, and lies on the East end of this claim, and is 1500 feet from the opposite end of this claim.
NW SW
- 6) The claim is situated in the NE SE quarter of Section 2, T. 28 N. R. 1E G & SR Meridian, in the UNKNOWN Mining District, County of Coconino, State of Arizona.

The boundaries of this claim can be traced:

Beginning at the East end center monument, and runningthence North 300 feet to NE corner monument No. 1;thence West 1500 feet to NW corner monument No. 2;thence South 300 feet to West end center monument;thence South 300 feet to SW corner monument No. 3;thence East 1500 feet to SE corner monument No. 4;thence North 300 feet to the point of beginning.

- 7) All dips, variations, spurs, angles, and all veins, ledges, or deposits within the lines of this claim, together with all water and timber and any other rights appurtenant, allowed by the laws of the State or of the United States, are hereby claimed from the effective date of this location.

- 8) Tie: Corner No. 1 of this claim is located 4400' W
8400' N

from the SE corner of Section 12 T. 28 N.,
 R. 1E .., G&SR, M.

Locator: PATHFINDER MINES CORPORATION

By: Tom Paul, JR. Anderson

Agent

RECEIVED
 B.L.M. AZ STATE OFFICE
 JUN 22 1982
 07:45 A.M.
 PHOENIX, ARIZONA

A MC 1741JU

NOTICE AND CERTIFICATE OF LOCATION - LODE MINING CLAIM

PATHFINDER MINES CORPORATION
EXPLORATION & DEVELOPMENT
2441 PECK AVE.
P. O. BOX 1802
RIVERTON, WY 82501

Notice is Hereby Given that:

1) The name of this claim is Rain 58, a lode mining claim.

2) The name and post office address of the locator is:

Pathfinder Mines Corporation

~~300 E. 7th Street~~

~~S. E. 1/4 Sec. 8, T. 28 N., R. 1 E., G. & S. Meridian~~

Pathfinder Mines Corporation
540 Chama, N.E. # 10
Albuquerque, N.M. 87109

3) The date of this location is the 27 day of April 1982, on which date the notice of location was posted on the claim.

4) The locator does hereby locate and claim 1500 linear feet vein or lode, together with 300 feet in width on each side of the center line of this claim.

5) The general course of the vein or lode is in a East and West direction. The location monument lies within the boundaries of this claim at Corner # 4 the NW corner, and lies on the West end of this claim, and is 1500 feet from the opposite end of this claim.

6) The claim is situated in the SW & NW quarter of Section 1, T. 28 N. R. 1 E G & SR Meridian, in the Hudson Mining District, County of Coconino, State of Arizona.

The boundaries of this claim can be traced:

Beginning at the West end center monument, and running

thence South 300 feet to SW corner monument No. 1;

thence East 1500 feet to SE corner monument No. 2;

thence North 300 feet to East end center monument;

thence North 300 feet to NE corner monument No. 3;

thence West 1500 feet to NW corner monument No. 4;

thence South 300 feet to the point of beginning.

7) All dips, variations, spurs, angles, and all veins, ledges, or deposits within the lines of this claim, together with all water and timber and any other rights appurtenant, allowed by the laws of the State or of the United States, are hereby claimed from the effective date of this location.

8) Tie: Corner No. 4 of this claim is located 4400' W
& 8400' N

from the SE corner of Section 12 T. 28 N.,
R. 1 E .., G&SR, M.

Locator: PATHFINDER MINES CORPORATION

By: [Signature]

Agent

RECEIVED
BLM. AZ STATE OFFICE
JUN 22 1982
07:45 A.M.
PHOENIX, AZ

A MC 174151

PATHFINDER MINES CORPORATION
EXPLORATION & DEVELOPMENT

NOTICE AND CERTIFICATE OF LOCATION - LODE MINING CLAIM

2441 PECK AVE.
P. O. BOX 1802
KIVERTON, WY 82501

Notice is Hereby Given that:

- 1) The name of this claim is RAIN 59, a lode mining claim.
- 2) The name and post office address of the locator is:
Pathfinder Mines Corporation
~~550 California Street~~
~~San Francisco, California 94104~~
- 3) The date of this location is the 27 day of APRIL, 1982, on which date the notice of location was posted on the claim.
- 4) The locator does hereby locate and claim 1500 linear feet vein or lode, together with 300 feet in width on each side of the center line of this claim.
- 5) The general course of the vein or lode is in a East and West direction. The location monument lies within the boundaries of this claim at Corner # 1 the NE corner, and lies on the East end of this claim, and is 1500 feet from the opposite end of this claim.
- 6) The claim is situated in the NW quarter of Section 1, T. 28 N. R. 1E G & SR Meridian, in the UNKNOWN Mining District, County of Coconino, State of Arizona.

The boundaries of this claim can be traced:

Beginning at the East end center monument, and running

thence North 300 feet to NE corner monument No. 1;

thence West 1500 feet to NW corner monument No. 2;

thence South 300 feet to West end center monument;

thence South 300 feet to SW corner monument No. 3;

thence East 1500 feet to SE corner monument No. 4;

thence North 300 feet to the point of beginning.

- 7) All dips, variations, spurs, angles, and all veins, ledges, or deposits within the lines of this claim, together with all water and timber and any other rights appurtenant, allowed by the laws of the State or of the United States, are hereby claimed from the effective date of this location.

- 8) Tie: Corner No. 1 of this claim is located 4400' W
9000' N

from the SE corner of Section 12 T. 28 N.,
R. 1E ., G&SR, M.

Locator: PATHFINDER MINES CORPORATION

By: [Signature]

Agent

RECEIVED
B.L.M. AZ STATE OFFICE
JUN 22 1982
07:45 A.M.
PHOENIX, ARIZONA

E
A MC 174151

NOTICE AND CERTIFICATE OF LOCATION - LODE MINING CLAIM

PATHFINDER MINES CORPORATION
EXPLORATION & DEVELOPMENT
2441 PECK AVE.
P. O. BOX 1802
RIVERTON, WY 82501

Notice is Hereby Given that:

- 1) The name of this claim is Rainbow, a lode mining claim.
- 2) The name and post office address of the locator is:
~~Pathfinder Mines Corporation~~
~~540 Chama, N.E. # 10~~
~~Albuquerque, N.M. 87108~~
~~550 California Street~~
~~San Francisco, California 94104~~
~~Pathfinder Mines Corporation~~
~~540 Chama, N.E. # 10~~
~~Albuquerque, N.M. 87108~~
- 3) The date of this location is the 27 day of April, 1982 on which date the notice of location was posted on the claim.
- 4) The locator does hereby locate and claim 1500 linear feet vein or lode, together with 300 feet in width on each side of the center line of this claim.
- 5) The general course of the vein or lode is in a East and West direction. The location monument lies within the boundaries of this claim at Corner # 4 the NW corner, and lies on the West end of this claim, and is 1500 feet from the opposite end of this claim.
- 6) The claim is situated in the NW quarter of Section 1, T. 28 N. R. 1E G & SR Meridian, in the Upham Mining District, County of Coconino, State of Arizona.

The boundaries of this claim can be traced:

Beginning at the West end center monument, and running

thence South 300 feet to SW corner monument No. 1;

thence East 1500 feet to SE corner monument No. 2;

thence North 300 feet to East end center monument;

thence North 300 feet to NE corner monument No. 3;

thence West 1500 feet to NW corner monument No. 4;

thence South 300 feet to the point of beginning.

- 7) All dips, variations, spurs, angles, and all veins, ledges, or deposits within the lines of this claim, together with all water and timber and any other rights appurtenant, allowed by the laws of the State or of the United States, are hereby claimed from the effective date of this location.

- 8) Tie: Corner No. 4 of this claim is located 4400' W
& 9000' N

from the SE corner of Section 12 T. 28 N.,
R. 1E .., G&SR, M.

Locator: PATHFINDER MINES CORPORATION

By: [Signature]

Agent

RECEIVED
B.L.M. AZ STATE OFFICE
JUN 22 1982
07:45 A.M.
PHOENIX, ARIZONA

NOTICE AND CERTIFICATE OF LOCATION - LODE MINING CLAIM

PATHFINDER MINES CORPORATION
EXPLORATION & DEVELOPMENT
2441 PECK AVE.
P.O. BOX 1802
RIVERTON, WY 82501

Notice is Hereby Given that:

- 1) The name of this claim is RAIN 61, a lode mining claim.
- 2) The name and post office address of the locator is:
Pathfinder Mines Corporation
550 California Street
San Francisco, California 94104
APRIL 1982
- 3) The date of this location is the 28 day of November, 1981, on which date the notice of location was posted on the claim.
- 4) The locator does hereby locate and claim 1500 linear feet-vein or lode, together with 300 feet in width on each side of the center line of this claim.
- 5) The general course of the vein or lode is in a East and West direction. The location monument lies within the boundaries of this claim at Corner # 1 the NE corner, and lies on the East end of this claim, and is 1500 feet from the opposite end of this claim.
- 6) The claim is situated in the NE quarter of Section 1, T. 28 N. R. 1E, G & SR Base & Meridian, in the unknown Mining District, County of Coconino, State of Arizona.

The boundaries of this claim can be traced:

Beginning at the East end center monument, and running
thence North 300 feet to NE corner monument No. 1;
thence West 1500 feet to NW corner monument No. 2;
thence South 300 feet to West end center monument;
thence South 300 feet to SW corner monument No. 3;
thence East 1500 feet to SE corner monument No. 4;
thence North 300 feet to the point of beginning.

- 7) All dips, variations, spurs, angles, and all veins, ledges, or deposits within the lines of this claim, together with all water and timber and any other rights appurtenant, allowed by the laws of the State or of the United States, are hereby claimed from the effective date of this location.

- 8) Tie: Corner No. 1 of this claim is located

4400 ft west 9600' north

from the SE corner of Section 12 T. 28 N.,
R. 1E, G&SR, BM.

Locator: PATHFINDER MINES CORPORATION

By: Paul Anderson

Agent

RECEIVED
BLM AZ STATE OFFICE

JUN 22 1982

07:45 A.M.
PHOENIX, ARIZONA

E
A MC 174154

NOTICE AND CERTIFICATE OF LOCATION - LODE MINING CLAIM

PATHFINDER MINES CORPORATION
EXPLORATION & DEVELOPMENT
2441 PECK AVE.
P. O. BOX 1802
RIVERTON, WY 82501

Notice is Hereby Given that:

- 1) The name of this claim is RAIN 62, a lode mining claim.
2) The name and post office address of the locator is:

Pathfinder Mines Corporation

~~550 California Street~~

~~510 CLAMA NE, #10~~

~~San Francisco, California 94104~~

~~ALBUQUERQUE, N.M. 87109~~

- 3) The date of this location is the 28 day of APRIL, 1982, on which date the notice of location was posted on the claim.
4) The locator does hereby locate and claim 1500 linear feet vein or lode, together with 300 feet in width on each side of the center line of this claim.
5) The general course of the vein or lode is in a East and West direction. The location monument lies within the boundaries of this claim at Corner # 4 the NW corner, and lies on the West end of this claim, and is 1500 feet from the opposite end of this claim.
6) The claim is situated in the NE quarter of Section 1, T. 28 N. R. 1 E G & SR Meridian, in the unknown Mining District, County of Coconino, State of Arizona.

The boundaries of this claim can be traced:

Beginning at the West end center monument, and running

thence South 300 feet to SW corner monument No. 1;

thence East 1500 feet to SE corner monument No. 2;

thence North 300 feet to East end center monument;

thence North 300 feet to NE corner monument No. 3;

thence West 1500 feet to NW corner monument No. 4;

thence South 300 feet to the point of beginning.

- 7) All dips, variations, spurs, angles, and all veins, ledges, or deposits within the lines of this claim, together with all water and timber and any other rights appurtenant, allowed by the laws of the State or of the United States, are hereby claimed from the effective date of this location.

- 8) Tie: Corner No. 4 of this claim is located 4400' W.,
9600' N.

from the ~~SE~~ SE corner of Section 12 T. 28 N.,
R. 1 E .., G&SR, M.

Locator: PATHFINDER MINES CORPORATION

By: Mick Coleman

Agent

RECEIVED
BLM. AZ STATE OFFICE

JUN 22 1982

07:45 A.M.
PHOENIX, ARIZONA

NOTICE AND CERTIFICATE OF LOCATION - LODE MINING CLAIM
PATHFINDER MINES CORPORATION
EXPLORATION & DEVELOPMENT

2441 PECK AVE.
P. O. BOX 1802
RIVERTON, WY 82501

Notice is Hereby Given that:

- 1) The name of this claim is RAIN 63, a lode mining claim.
- 2) The name and post office address of the locator is:

Pathfinder Mines Corporation

~~540 CHANNA NE #10~~

~~CHANNA N. Mex 87108~~

550 California Street

San Francisco, California 94104

APRIL 1982

- 3) The date of this location is the 28 day of November, 1981, on which date the notice of location was posted on the claim.

- 4) The locator does hereby locate and claim 1500 linear feet vein or lode, together with 300 feet in width on each side of the center line of this claim.

- 5) The general course of the vein or lode is in a East and West direction. The location monument lies within the boundaries of this claim at Corner # 1 the NE corner, and lies on the East end of this claim, and is 1500 feet from the opposite end of this claim.

- 6) The claim is situated in the NW quarter of Section 7, T. 28 N. R. 1E #, G & SR Base & Meridian, in the unknown Mining District, County of Coconino, State of Arizona.

The boundaries of this claim can be traced:

Beginning at the East end center monument, and running

thence North 300 feet to NE corner monument No. 1;

thence West 1500 feet to NW corner monument No. 2;

thence South 300 feet to West end center monument;

thence South 300 feet to SW corner monument No. 3;

thence East 1500 feet to SE corner monument No. 4;

thence North 300 feet to the point of beginning.

- 7) All dips, variations, spurs, angles, and all veins, ledges, or deposits within the lines of this claim, together with all water and timber and any other rights appurtenant, allowed by the laws of the State or of the United States, are hereby claimed from the effective date of this location.

- 8) Tie: Corner No. 1 of this claim is located 10,200 feet North 4400' west

from the SE corner of Section 12 T. 28 N.,
R. 1E #, G&SR, BM.

Locator: PATHFINDER MINES CORPORATION

By: John Paul Anderson

Agent

RECEIVED
B.L.M. STATE OFFICE
JUN 22 1982
07:45 A.M.
PHOENIX, ARIZONA

A MC 174155

A ML 174156

NOTICE AND CERTIFICATE OF LOCATION - LODE MINING CLAIM

PATHFINDER MINES CORPORATION
EXPLORATION & DEVELOPMENT
2441 PECK AVE.
P.O. BOX 1802
RIVERTON, WY 82501

Notice is Hereby Given that:

- 1) The name of this claim is Rain 64, a lode mining claim.
- 2) The name and post office address of the locator is:
 Pathfinder Mines Corporation
~~540 CHAMPA NE #10~~
~~PLAZA QUEZOTE, AM 87108~~
 550 California Street
 San Francisco, California 94104
- 3) The date of this location is the 28 day of APRIL, 1982, on which date the notice of location was posted on the claim.
- 4) The locator does hereby locate and claim 1500 linear feet vein or lode, together with 300 feet in width on each side of the center line of this claim.
- 5) The general course of the vein or lode is in a East and West direction. The location monument lies within the boundaries of this claim at Corner # 4 the NW corner, and lies on the West end of this claim, and is 1500 feet from the opposite end of this claim.
- 6) The claim is situated in the ~~NE~~ NW quarter of Section 1, T. 28 N. R. 1E G & SR Meridian, in the unknown Mining District, County of Coconino, State of Arizona.

The boundaries of this claim can be traced:

Beginning at the West end center monument, and running

thence South 300 feet to SW corner monument No. 1;

thence East 1500 feet to SE corner monument No. 2;

thence North 300 feet to East end center monument;

thence North 300 feet to NE corner monument No. 3;

thence West 1500 feet to NW corner monument No. 4;

thence South 300 feet to the point of beginning.

- 7) All dips, variations, spurs, angles, and all veins, ledges, or deposits within the lines of this claim, together with all water and timber and any other rights appurtenant, allowed by the laws of the State or of the United States, are hereby claimed from the effective date of this location.

- 8) Tie: Corner No. 4 of this claim is located 4400' W.,
10,200' N.

from the SE corner of Section 12 T. 28 N.,
 R. 1E .., G&SR, M.

Locator: PATHFINDER MINES CORPORATION -

By: Mike Coleman
 Agent

RECEIVED
 B.L.M. AZ STATE OFFICE
 JUN 22 1982
 07:45 A.M.
 PHOENIX, ARIZONA

NOTICE AND CERTIFICATE OF LOCATION - LODE MINING CLAIM

PATHFINDER MINES CORPORATION
EXPLORATION & DEVELOPMENT
2441 PECK AVE.
P. O. BOX 1802
RIVERTON, WY 82501

Notice is Hereby Given that:

- 1) The name of this claim is RAIN 65, a lode mining claim.
- 2) The name and post office address of the locator is:

Pathfinder Mines Corporation

580 California Street

~~540 CHAMA NE #10~~

San Francisco, California ~~94104~~

- 3) The date of this location is the 28 day of November, 1981, on which date the notice of location was posted on the claim.

- 4) The locator does hereby locate and claim 1500 linear feet vein or lode, together with 300 feet in width on each side of the center line of this claim.

- 5) The general course of the vein or lode is in a East and West direction. The location monument lies within the boundaries of this claim at Corner # 1 the NE corner, and lies on the East end of this claim, and is 1500 feet from the opposite end of this claim.

- 6) The claim is situated in the NW quarter of Section 1, T. 28 N. R. 1E G & SR Base & Meridian, in the unknown Mining District, County of Coconino, State of Arizona. +SW35+SE36-T29N-R1E

The boundaries of this claim can be traced:

Beginning at the East end center monument, and running

thence North 300 feet to NE corner monument No. 1;

thence West 1500 feet to NW corner monument No. 2;

thence South 300 feet to West end center monument;

thence South 300 feet to SW corner monument No. 3;

thence East 1500 feet to SE corner monument No. 4;

thence North 300 feet to the point of beginning.

- 7) All dips, variations, spurs, angles, and all veins, ledges, or deposits within the lines of this claim, together with all water and timber and any other rights appurtenant, allowed by the laws of the State or of the United States, are hereby claimed from the effective date of this location.

- 8) Tie: Corner No. 1 of this claim is located 10,800 north
AND 4400' west

from the SE corner of Section 12 T. 28 N.,
R. 1E W., G&SR, BM.

Locator: PATHFINDER MINES CORPORATION

By: [Signature]

Agent -

RECEIVED
B.L.M. AZ STATE OFFICE
JUN 22 1982
07:45 A.M.
PHOENIX, ARIZONA

A MC 174157

A MC 17-58

NOTICE AND CERTIFICATE OF LOCATION - LODE MINING CLAIM

PATHFINDER MINES CORPORATION
EXPLORATION & DEVELOPMENT
2441 PECK AVE.
P. O. BOX 1802
RIVERTON, WY 82501

Notice is Hereby Given that:

- 1) The name of this claim is Rain 66, a lode mining claim.
- 2) The name and post office address of the locator is:

Pathfinder Mines Corporation 550 California Street
~~544 Chama, N.E. #10~~ San Francisco, California 94104
~~Albuquerque, N.M. 87108~~

- 3) The date of this location is the 28 day of April, 1982, on which date the notice of location was posted on the claim.
- 4) The locator does hereby locate and claim 1500 linear feet vein or lode, together with 300 feet in width on each side of the center line of this claim.
- 5) The general course of the vein or lode is in a East and West direction. The location monument lies within the boundaries of this claim at Corner # 4 the NW corner, and lies on the West end of this claim, and is 1500 feet from the opposite end of this claim.
- 6) The claim is situated in the R1E NW quarter of Section 1, T. 28 N. R. 1E, G & SR Meridian, in the unknown Mining District, County of Coconino, State of Arizona. +SW 36-T 29N-R1E

The boundaries of this claim can be traced:

Beginning at the West end center monument, and running

thence South 300 feet to SW corner monument No. 1;

thence East 1500 feet to SE corner monument No. 2;

thence North 300 feet to East end center monument;

thence North 300 feet to NE corner monument No. 3;

thence West 1500 feet to NW corner monument No. 4;

thence South 300 feet to the point of beginning.

- 7) All dips, variations, spurs, angles, and all veins, ledges, or deposits within the lines of this claim, together with all water and timber and any other rights appurtenant, allowed by the laws of the State or of the United States, are hereby claimed from the effective date of this location.

- 8) Tie: Corner No. 4 of this claim is located 4400' W,
10,800' N.

from the SE corner of Section 12 T. 28 N.,
R. 1E ., G&SR, M.

Locator: PATHFINDER MINES CORPORATION

By: Mike Coleman

Agent

RECEIVED
B.L.M. AZ STATE OFFICE

JUN 22 1982

07:45 A.M. .
PHOENIX, ARIZONA

NOTICE AND CERTIFICATE OF LOCATION - LODE MINING CLAIM

PATHFINDER MINES CORPORATION
EXPLORATION & DEVELOPMENT
2441 PECK AVE.
P. O. BOX 1802
RIVERTON, WY 82501

Notice is Hereby Given that:

- 1) The name of this claim is Porcupine, a lode mining claim.
- 2) The name and post office address of the locator is:

Pathfinder Mines Corporation

~~540 CHAMA N.E. #10~~
~~Albuquerque N.M. 87108~~

- 3) The date of this location is the 15 day of April, 1982, on which date the notice of location was posted on the claim.

- 4) The locator does hereby locate and claim 1500 linear feet vein or lode, together with 300 feet in width on each side of the center line of this claim.

- 5) The general course of the vein or lode is in a East and West direction. The location monument lies within the boundaries of this claim at Corner # 1 the SW corner; and lies on the West end of this claim, and is 1500 feet from the opposite end of this claim.

- 6) The claim is situated in the NW quarter of Section 4 T. 28N R. 6E G & SR Base & Meridian, in the unknown Mining District, County of Coconino, State of Arizona.

The boundaries of this claim can be traced:

Beginning at the West end center monument, and running

thence South 300 feet to SW corner monument No. 1;

thence East 1500 feet to SE corner monument No. 2;

thence North 300 feet to East end center monument;

thence North 300 feet to NE corner monument No. 3;

thence West 1500 feet to NW corner monument No. 4;

thence South 300 feet to the point of beginning.

- 7) All dips, variations, spurs, angles, and all veins, ledges, or deposits within the lines of this claim, together with all water and timber and any other rights appurtenant, allowed by the laws of the State or of the United States, are hereby claimed from the effective date of this location.

- 8) Tie: Corner No. 1 of this claim is located 500' E
500' South

from the NW corner of Section 4 T. 28N R. 6E G&SR, BM.

Locator: PATHFINDER MINES CORPORATION

By: [Signature]

Agent

RECEIVED
BLM. AZ STATE OFFICE

JUN 22 1982

07:45 A.M.
PHOENIX, ARIZONA

III	I
IV	II

A MC 174159

NOTICE AND CERTIFICATE OF LOCATION - LODE MINING CLAIM

PATHFINDER MINES CORPORATION
EXPLORATION & DEVELOPMENT
2441 PECK AVE.
P. O. BOX 1802
RIVERTON, WY 82501

Notice is Hereby Given that:

- 1) The name of this claim is Pargy 2, a lode mining claim.
- 2) The name and post office address of the locator is:
Pathfinder Mines Corporation 540 CHAMA AVE, SUITE #10
ALBUQUERQUE, NEW MEXICO
87108
- 3) The date of this location is the 17 day of April, 1982, on which date the notice of location was posted on the claim.
- 4) The locator does hereby locate and claim 1500 linear feet vein or lode, together with 300 feet in width on each side of the center line of this claim.
- 5) The general course of the vein or lode is in a East and West direction. The location monument lies within the boundaries of this claim at Corner # 4 the NW corner; and lies on the West end of this claim, and is 1500 feet from the opposite end of this claim.
- 6) The claim is situated in the NW quarter of Section 4, T. 28N R. 6E, G & SR Base & Meridian, in the unknown Mining District, County of Coconino, State of Arizona.

The boundaries of this claim can be traced:

Beginning at the West end center monument, and running

thence South 300 feet to SW corner monument No. 1;

thence East 1500 feet to SE corner monument No. 2;

thence North 300 feet to East end center monument;

thence North 300 feet to NE corner monument No. 3;

thence West 1500 feet to NW corner monument No. 4;

thence South 300 feet to the point of beginning.

- 7) All dips, variations, spurs, angles, and all veins, ledges, or deposits within the lines of this claim, together with all water and timber and any other rights appurtenant, allowed by the laws of the State or of the United States, are hereby claimed from the effective date of this location.

- 8) Tie: Corner No. 4 of this claim is located 500' South
& 500' East

from the NW corner of Section 4 T. 28N R. 6E .. G&SR, BM.

Locator: PATHFINDER MINES CORPORATION

By: [Signature]

Agent

RECEIVED
BLM. AZ STATE OFFICE

JUN 22 1982

07:45 A.M.
PHOENIX, ARIZONA

III	I
IX	II

A MC 174160

NOTICE AND CERTIFICATE OF LOCATION - LODE MINING CLAIM

PATHFINDER MINES CORPORATION
EXPLORATION & DEVELOPMENT
2441 PECK AVE.
P.O. BOX 1802
RIVERTON, WY 82501

Notice is Hereby Given that:

- 1) The name of this claim is Porgy 3, a lode mining claim.
- 2) The name and post office address of the locator is: Pathfinder Mines Corporation
540 CHAMA NE, SUITE #10
ALBUQUERQUE, NEW MEXICO
87108
- 3) The date of this location is the 17 day of April, 1982, on which date the notice of location was posted on the claim.
- 4) The locator does hereby locate and claim 1500 linear feet vein or lode, together with 300 feet in width on each side of the center line of this claim.
- 5) The general course of the vein or lode is in a East and West direction. The location monument lies within the boundaries of this claim at Corner # 4 the SE corner, and lies on the East end of this claim, and is 1500 feet from the opposite end of this claim. NE 1/4 Sec 5 T28NR6E
SE 1/4 Sec 32 T29NR6E
- 6) The claim is situated in the NW quarter of Section 4 T28N R6E T. ASCR, G & SR Base & Meridian, in the unknown Mining District, County of Coconino, State of Arizona.

The boundaries of this claim can be traced:

Beginning at the East end center monument, and running
thence North 300 feet to NE corner monument No. 1;
thence West 1500 feet to NW corner monument No. 2;
thence South 300 feet to West end center monument;
thence South 300 feet to SW corner monument No. 3;
thence East 1500 feet to SE corner monument No. 4;
thence North 300 feet to the point of beginning.

- 7) All dips, variations, spurs, angles, and all veins, ledges, or deposits within the lines of this claim, together with all water and timber and any other rights appurtenant, allowed by the laws of the State or of the United States, are hereby claimed from the effective date of this location.

- 8) Tie: Corner No. 4 of this claim is located 500' E & 500' S

from the NW corner of Section 4 T. 28N R. 6E, G&SR, BM.

Locator: PATHFINDER MINES CORPORATION

By: [Signature]

Agent

RECEIVED
BLM AZ STATE OFFICE

JUN 22 1982

07:45 A.M.
PHOENIX, ARIZONA

2	1	1
3	4	1
11		11

A MC 174161

NOTICE AND CERTIFICATE OF LOCATION - LODE MINING CLAIM

PATHFINDER MINES CORPORATION
EXPLORATION & DEVELOPMENT
2441 PECK AVE.
P. O. BOX 1802
RIVERTON, WY 82501

Notice is Hereby Given that:

1) The name of this claim is Pargu 4, a lode mining claim.

2) The name and post office address of the locator is:

Pathfinder Mines Corporation

~~540 CHAMA NE. #10~~
~~Albuquerque, N.M. 87100~~

3) The date of this location is the 17 day of April, 1982, on which date the notice of location was posted on the claim.

4) The locator does hereby locate and claim 1500 linear feet vein or lode, together with 300 feet in width on each side of the center line of this claim.

5) The general course of the vein or lode is in a East and West direction. The location monument lies within the boundaries of this claim at Corner # 1 the NE corner, and lies on the East end of this claim, and is 1500 feet from the opposite end of this claim.

6) The claim is situated in the NE 1/4 1 Sec 5 quarter of Section 4, T. 28 N. R. 6E W. G & SR Base & Meridian, in the unknown Mining District, County of Coconino, State of Arizona.

The boundaries of this claim can be traced:

Beginning at the East end center monument, and running

thence North 300 feet to NE corner monument No. 1;

thence West 1500 feet to NW corner monument No. 2;

thence South 300 feet to West end center monument;

thence South 300 feet to SW corner monument No. 3;

thence East 1500 feet to SE corner monument No. 4;

thence North 300 feet to the point of beginning.

7) All dips, variations, spurs, angles, and all veins, ledges, or deposits within the lines of this claim, together with all water and timber and any other rights appurtenant, allowed by the laws of the State or of the United States, are hereby claimed from the effective date of this location.

8) Tie: Corner No. 1 of this claim is located 500' E & 500' S

from the NW corner of Section 4 T. 28 N., R. 6E W., G&SR, BM.

Locator: PATHFINDER MINES CORPORATION

By: [Signature]

Agent

RECEIVED
B.L.M. AZ STATE OFFICE

JUN 22 1982

07:45 A.M.
PHOENIX, ARIZONA

A MC 174162

NOTICE AND CERTIFICATE OF LOCATION - LODE MINING CLAIM

Notice is Hereby Given that:

- 1) The name of this claim is Porgy 5, a lode mining claim.
- 2) The name and post office address of the locator is: PATHFINDER MINES CORPORATION
540 Chama, N.E.
Suite 10
Albuquerque, New Mexico 87108
2441 PECK AVE.
P.O. BOX 1802
RIVERTON, WY. 82508
- 3) The date of this location is the 24 day of April, 1982, on which date the notice of location was posted on the claim.
- 4) The locator does hereby locate and claim 1500 linear feet vein or lode, together with 300 feet in width on each side of the center line of this claim.
- 5) The general course of the vein or lode is in a East and West direction. The location monument lies within the boundaries of this claim at Corner # 1 the NE corner, and lies on the East end of this claim, and is 1500 feet from the opposite end of this claim.
- 6) The claim is situated in the SE quarter of Section 32, T. 29N. R. 6E, G & SR Base & Meridian, in the unknown Mining District, County of Coconino, State of Arizona.

The boundaries of this claim can be traced:

Beginning at the East end center monument, and running
 thence North 300 feet to NE corner monument No. 1;
 thence West 1500 feet to NW corner monument No. 2;
 thence South 300 feet to West end center monument;
 thence South 300 feet to SW corner monument No. 3;
 thence East 1500 feet to SE corner monument No. 4;
 thence North 300 feet to the point of beginning.

- 7) All dips, variations, spurs, angles, and all veins, ledges, or deposits within the lines of this claim, together with all water and timber and any other rights appurtenant, allowed by the laws of the State or of the United States, are hereby claimed from the effective date of this location.

- 8) Tie: Corner No. 1 of this claim is located 500' E
& 700' N

from the NW corner of Section 4 T. 28 ..
 R. 6E .. G&SR, BM.

Locator: PATHFINDER MINES CORPORATION

By: [Signature]

Agent

RECEIVED
 BLM. AZ STATE OFFICE
 JUN 22 1982
 07:45 A.M.
 PHOENIX, ARIZONA

A MC 174163

NOTICE AND CERTIFICATE OF LOCATION -

MINING CLAIM
PATHFINDER MINES CORPORATION
EXPLORATION & DEVELOPMENT
2441 PECK AVE.
P. O. BOX 1802
RIVERTON, WY 82501

Notice is Hereby Given that:

- 1) The name of this claim is Porgy 6, a lode mining claim.
- 2) The name and post office address of the locator is:
Pathfinder Mines Corporation
PATHFINDER
540 Chama, N.E.
Suite 10
Albuquerque, New Mexico 87108
- 3) The date of this location is the 24 day of April, 1982, on which date the notice of location was posted on the claim.
- 4) The locator does hereby locate and claim 1500 linear feet vein or lode, together with 300 feet in width on each side of the center line of this claim.
- 5) The general course of the vein or lode is in a East and West direction. The location monument lies within the boundaries of this claim at Corner # 4 the NW corner, and lies on the West end of this claim, and is 1500 feet from the opposite end of this claim.
- 6) The claim is situated in the SW 1/4 of Section 33, SE quarter of Section 32, T. 29N, R. 6E, G & SR Base & Meridian, in the unknown Mining District, County of Coconino, State of Arizona.

The boundaries of this claim can be traced:

Beginning at the West end center monument, and running

thence South 300 feet to SW corner monument No. 1;

thence East 1500 feet to SE corner monument No. 2;

thence North 300 feet to East end center monument;

thence North 300 feet to NE corner monument No. 3;

thence West 1500 feet to NW corner monument No. 4;

thence South 300 feet to the point of beginning.

- 7) All dips, variations, spurs, angles, and all veins, ledges, or deposits within the lines of this claim, together with all water and timber and any other rights appurtenant, allowed by the laws of the State or of the United States, are hereby claimed from the effective date of this location.

- 8) Tie: Corner No. 4 of this claim is located 500' E
1700' N

from the NW corner of Section 4 T. 28N ..
R. 6E .., G&SR, BM.

Locator: PATHFINDER MINES CORPORATION

By: Norm Habbema

Agent

RECEIVED
B.L.M. AZ STATE OFFICE
JUN 22 1982
07:45 A.M.
PHOENIX, ARIZONA

A MC 174164